

Saint Paul Historic Context Study

Neighborhoods at the Edge of the Walking City



Saint Paul, Minnesota, 1867 (Chicago: Chicago Lithographing Co., 1867). Ruger Map Collection, Library of Congress.

Prepared for
Historic Saint Paul,
City of Saint Paul Heritage Preservation Commission, and
Ramsey County Historical Society
Saint Paul, Minnesota
By
Mead & Hunt, Inc.

2011

Saint Paul Historic Context Study

Neighborhoods at the Edge of the Walking City

Introduction

This historic context examines Saint Paul's neighborhoods located at the edge of the "walking city," or the area in which residents could easily travel on foot to reach their destinations before mass transportation was readily available. In the mid-nineteenth century, the early years of Saint Paul's development, the city's residents settled around the Mississippi River steamboat landings known as the Upper and Lower Landings. While many of the houses were interspersed among the commercial and public buildings at each of the landings, several notable residential districts, including Irvine Park, Lafayette Park, and Dayton's Bluff, developed near the original settlements early in Saint Paul's history.¹ As the city grew in the post-Civil War years beyond the original settlements, the limits of the walking city expanded and it became a city of several separate, distinct, and larger neighborhoods.² These neighborhoods included, as typically identified today, Summit-University, Thomas-Dale, North End, Payne-Phalen, West 7th Street, and West Side.

Figure 1.

The central area of Saint Paul with neighborhoods identified in their general locations in order to provide a relative sense of their locations in the city. The neighborhood names and their boundaries have evolved from the mid-nineteenth century to the present. The names used here are the names used in this context study. The locations on this map are intended to be approximate and may overlap both historic and modern neighborhood boundaries. Griffith Morgan Hopkins, *Atlas of the City of St. Paul, Minnesota: from Official Records, Private Plans and Actual Surveys* (Philadelphia: J.M. Hopkins, 1884), Index Map, excerpt. *Note: the red boundary lines on this 1884 map were used for indexing the original atlas and were not intended to represent neighborhood boundaries.*

Located at the nominal head of navigation on the Mississippi River, Saint Paul's growth is intimately tied to the development of transportation, ranging from the early Red River ox cart trails to the extensive railroad network developed in the late nineteenth century. Not only did the various transportation systems influence Saint Paul's physical growth throughout its history, they supported the city's commercial and industrial economies. As a result the city became an important transportation hub and regional distribution center for the Upper Midwest region of the United States by the turn of the twentieth century, and Saint Paul continues in that role today.

Little functional distinction existed among various land uses in early Saint Paul. Houses were interspersed among the warehouses and other commercial enterprises. As the city developed into a railroad-related commercial and industrial hub, the distinctions became much more

prominent. By the mid-1870s distinct residential neighborhoods began to emerge at the edges of the city's central core, established around the two landings. Many of the neighborhoods discussed in this historic context study were home to the city's working and middle classes who needed to live close to employment opportunities, particularly in an era before streetcars or, later, automobiles. Several of the neighborhoods were also home to the city's prominent residents.

The neighborhoods included in the historic context study were identified for further study in the 2001 historic context study "Residential Real Estate Development in St. Paul: 1880-1950" because they were "laid out and sold in a less coordinated effort to a less transportation-sensitive clientele," and did not fit into the post-1880 context of the 2001 study.³ This historic context is organized to provide an examination of the city's growth and development during two key periods of the nineteenth century: the founding years of 1849 to 1865, and the emergence as a gateway to the northwest from 1866 to 1900. As a result of rapid settlement in the late nineteenth century, these "walking city edge" neighborhoods were densely populated and essentially fully developed by the 1890s. Twentieth century changes to the neighborhoods are mentioned briefly in conclusion, but substantial development of this additional chronological period is beyond the scope of this study.

Period of Significance

The period of significance for neighborhoods addressed in this historic context study is from 1849, when Saint Paul was incorporated as a town, to 1900, when these neighborhoods were fully developed. This period includes the primary era of growth for these neighborhoods.

What is a historic context?

To avoid confusion, it is important to clarify that the term "historic context" is used informally to refer to both a document and an understanding of circumstances surrounding an event or property. For example, this document itself is informally termed a "historic context" because it contains a contextual study or understanding of particular circumstances in the history of Saint Paul.

As defined by the National Park Service, historic contexts are "those patterns or trends in history by which a specific occurrence, property, or site is understood and its meaning (and ultimately its significance) within history or prehistory is made clear."⁴ Contexts are based on a theme, geographic limits, and a chronological period to provide a framework for identifying, evaluating, registering, and treating the full range of properties that represent each historic context. This contextual study focuses primarily on the development of Saint Paul's neighborhoods that were established between the city's earliest period of settlement and the turn of the twentieth century, and which were located at the edge of the walking city. Previously completed local historic context studies that are also applicable to these neighborhoods include "Pioneer Houses: 1854-

1880,” “Neighborhood Commercial Centers: 1874-1960,” “Downtown Saint Paul: 1849-1975,” “Churches, Synagogues, and Religion Buildings: 1849-1950,” and “Transportation Corridors: 1857-1950.”

Locally designated properties

The table below identifies properties located in each neighborhood area that have already been recognized and locally designated as Saint Paul Heritage Preservation Sites. Because neighborhood boundaries and names change over time, the association of properties with particular neighborhoods may vary, depending on historic or modern relationships.

Locally Designated Properties and Districts, Arranged by General Neighborhood Area			
Neighborhood Area	Name	Address/boundary	Date of local designation
Central Park	<i>None</i>		
Dayton’s Bluff			
	Dayton’s Bluff Historic District	Roughly bounded by Mounds Boulevard to Pine, E. 7th Street to Maple, North Street to Maria, Maury Street, Greenbrier, Beech Street, Hope and Arcade to Conway to Bates, Euclid, and Maple	1992
Lexington Park	<i>None</i>		
Payne-Phalen			
	Brunson, Benjamin, House	485 Kenny Road	1979
	Church of St. Casimir	937 Jessamine Avenue	1985
	Arlington Hills Branch Library	1105 Greenbrier Street	1985
North End			
	Church of St. Bernard--Catholic	197 W. Geranium Avenue	1985
	Oakland Cemetery	925-927 Jackson Street	1992
Summit-University	Historic Hill District	Roughly bounded by Irvine, Grand, Oakland, Summit, Lexington, Portland, Dale, Dayton to Grotto, and Marshall	1980, 1985, 1988, 1991

Locally Designated Properties and Districts, Arranged by General Neighborhood Area

Neighborhood Area	Name	Address/boundary	Date of local designation
	University-Raymond Historic District	Roughly University Avenue from Hampden Avenue to Highway 280	2005
	Kellogg, Frank B., House	633 Fairmount Avenue	1979
	Old Main, Macalester College	1600 Grand Avenue (100 Macalester Street)	1978
	Vienna and Earl Apartment Buildings	682-688 Holly Avenue	1985
	Luckert, David, House	480 Iglehart Street	1979
	St. Joseph's Academy	355 Marshall Avenue	1979
	German Presbyterian Bethlehem Church	311 Ramsey Street	1980
	Hill, James J., House	240 Summit Avenue	1979
	Burbank-Livingston-Griggs House	432 Summit Avenue	1985
	Fitzgerald, F. Scott, House (Summit Terrace)	587-601 Summit Avenue	1979
	Irvine, Horace Hills, House (Governor's House)	1006 Summit Avenue	1979
Thomas-Dale			
	St. Paul, Minneapolis, & Manitoba Railway Company Shops Historic District (Jackson Street Shops)	23-27 Empire Drive (Jackson Street and Pennsylvania Avenue)	1985
	Church of St. Agnes	548 Lafond Avenue	1985
West 7th Street			
	Smith Building	225-229 W. 7th Street	1995
	Ramsey, Justus, Stone House	252 W. 7th Street	1978

Locally Designated Properties and Districts, Arranged by General Neighborhood Area

Neighborhood Area	Name	Address/boundary	Date of local designation
	Rochat-Louise-Sauerwein Block	261-277 West 7 th Street	1979
	Armstrong, John M., House (Armstrong-Quinlan House)	225 Eagle Parkway (moved from 233-235 West 5 th Street)	1982
	Ramsey, Alexander, House	265 S. Exchange Street	1979
	Irvine Park Historic District	Roughly bounded by Irvine Park, West 7 th Street, Walnut, and Sherman	1982
	Weber, Catherine and Martin House	202 McBoal Street	1995
	C.S.P.S. Hall	381-383 Michigan Street	1978
	Blair Flats	165 Western Avenue	1979
	Lauer Flats	226 Western Avenue	1978
	Burbank Row House	277-283 Goodrich Avenue	1995
	Schillinger-Brings House	178 Goodrich Avenue	1981, 1989
West Side			
	Riverview Branch Library	1 East George Street	1985
	Rau/Strong House	2 East George Street	1985

Sources

This historic context study is based primarily on the review and analysis of historic maps and plats, as well as published histories and studies of Saint Paul's development, including the 1983 *Historic Sites Survey of Saint Paul and Ramsey Count*.

Information developed as part of the 2011 historic resources survey of the Thomas-Dale, West 7th Street, and Payne-Phalen neighborhoods, which was conducted in conjunction with this study, was also used. This information included “inference maps,” or map-based geographical presentations of residential construction by eras; input from residents and local historians during the public involvement component of the survey project; and a reconnaissance survey of the neighborhoods.

Saint Paul's Founding Years: 1849 – 1865

Permanent settlement of Saint Paul began in 1838 when three discharged soldiers from Fort Snelling—Edward Phelan, John Hays and William Evans—laid claims to land in what would become Lowertown (present-day downtown Saint Paul) and Dayton's Bluff.⁵ According to historian Virginia Brainard Kunz: "Evans selected a spot on Dayton's Bluff. The tract of land Phelan and Hays selected for their claims extended along the river and the bluffs from present-day Eagle Street on the west to today's Minnesota Street on the east...Phelan and Hays seem to have been the first settlers in what is now downtown St. Paul."⁶ Other settlers soon followed the three soldiers and established steamboat landings around two clefts in the bluffs about a mile apart on the river's northern banks. These landings became known as Upper Landing, located at the foot of present-day Chestnut Street, and Lower Landing, at the foot of Jackson Street. As the city developed outward from the two landings, the topography of bluffs and hills rising above the Upper and Lower Landings to the north, east, and west defined development patterns. When the railroads came to Saint Paul in the 1850s and 1860s, they followed the same clefts or natural valleys that creeks and streams had cut through the bluffs and hills.

Originally known as "Pig's Eye" after one of the young community's more notorious residents, Pierre Parrant, a whiskey salesman with a crooked eye and penchant for trouble, Saint Paul steadily grew through the 1840s but remained primarily an agricultural community with log cabins spread from present-day Seven Corners near the Upper Landing to Lake Phalen, northeast of the Lower Landing. Settlers were primarily French Canadian with Swiss, Irish, Danes, and African Americans also settling in the community during this time.

Commerce and Industry

When John R. Irvine arrived at the Upper Landing in 1843 after purchasing an earlier settler's claim of 300 acres and a cabin, the landing itself was little more than a forest, and it reportedly "required great physical effort to drag his supplies through the brush and up the thickly wooded, roadless hill to his log cabin (around Eagle Street and Ryan Avenue)."⁷ Within five years, Irvine had cleared the forest, selling much of the wood to fuel steamboats, and had constructed the community's first wood-frame building. Additionally, the paths on the hill where Irvine "first dragged his supplies became Eagle and Chestnut Streets – the first business strips of West Seventh Street."⁸

At the time of Irvine's arrival in 1843, Saint Paul had five stores, one tavern, a Catholic chapel (the tiny precursor to what would one day become the Saint Paul Cathedral), and approximately 20 log cabins. One of the earliest industries and most important sources of business for the young settlement was the fur-manufacturing industry.⁹ Fur traders settled in Saint Paul and began building facilities near both landings to store furs before shipment to downriver locations by steamboat. By 1849 Saint Paul was the southern terminus of the Red River fur trade and had

become “recognized as an important primary fur market of the country.”¹⁰ Specially designed carts pulled by oxen, known as Red River carts, were used to haul freight cross-country for the fur industry. Trails established by the fur traders would eventually become the railroad routes between Saint Paul and the Red River.¹¹

Other businesses, such as the Galena Packet Company organized by Henry Sibley, Henry Rice, and Hercules Dousman, utilizing steamboats for river transportation had also become important contributors to the young settlement’s economy. Established in 1847, the Galena Packet Company was one example of the early companies that operated steamboats on the Mississippi River to support trade throughout the region. In the following years the steamboat industry grew steadily, and by 1849, 95 steamboats were landing at Saint Paul annually.¹² Freight warehouses, used to store the goods and products transported via the steamboats, also began dotting the landscape around the landings.

Due to the distance between the two landings, the areas around each developed separately with commercial buildings and residences, and a rivalry between the merchants of each section to establish theirs as the commercial center ensued. Eventually, Lowertown (as the area around the Lower Landing came to be known) was established as the major commercial center, while Uppertown (evolved from the Upper Landing) became the primary residential area.¹³ Wabasha Street became identified as the north-south divider between the business district and the principal residential district to the west.¹⁴

By the early 1850s Uppertown’s business district was also developing one block east of Irvine Park as shops sprawled out from the Upper Landing up all the streets. Running along the top of the bluff above the Upper Landing, an old ox cart trail used by fur traders traveling to and from Canada became the link between Fort Snelling and Saint Paul and was known as Fort Road. The point where Third (present-day Kellogg) and Eagle Streets converged with Fort Road became known as Seven Corners, the heart of the Uppertown business district. From Seven Corners, development could only spread west along Fort Road and West 7th Street, and by the early 1860s this area had 72 different businesses.¹⁵

Saint Paul’s Incorporation

In 1847 Saint Paul was officially surveyed and platted as “Saint Paul Proper.” The plat covered the area bound by present-day St. Peter, Wacouta, and 7th Streets north of the Mississippi River that had come to be known as Lowertown. It was a straightforward grid with 300-foot square blocks and east-west streets running parallel to the river, rather than following cardinal directions. Within the plat, names did not follow any particular pattern, and its design did not provide for public spaces or alleys, nor did it take advantage of river views. East-west streets were numbered, beginning with Third Street rather than First Street.¹⁶

Two years after Saint Paul Proper was platted, Henry Rice and John Irvine platted Rice & Irvine's Addition, which covered the area known as Uppertown located west of St. Peter Street. The addition's streets were aligned at a 45-degree angle to those of the earlier plat. The reason for this sharp turn is unknown but may be, as architectural historian Larry Millett surmised, that they "simply followed the line of the Mississippi River bluff, which begins to curve inland west of St. Peter."¹⁷ As a result of the street alignment in the Rice & Irvine Addition, as well as subsequent additions to the city, an often confusing system of streets was created. Millett notes that by the 1860s:

no fewer than five grids, each at least slightly askew from the others, swirled around St. Paul Proper like a disjointed pinwheel...[giving] downtown Saint Paul a powerful, almost European sense of containment...[and creating] the opportunity for strong visual end games because major buildings could terminate street views.¹⁸

Saint Paul was incorporated as a town in 1849, the same year the Minnesota Territory was created and nine years before Minnesota became the 32nd state. Saint Paul was also named the capital of the Territory. Growth was spurred and the transition away from an agriculture-based economy began. The new town was named "Saint Paul" after the Roman Catholic Chapel of Saint Paul, a log chapel that Father Lucien Galtier had established and dedicated in 1841 on land donated by Benjamin Gervais and Vetal Guerin, early settlers in Lowertown.¹⁹

The new town had an area of approximately 224 acres, 90 of which had already been surveyed and platted. The platted town was bounded by St. Peter Street on the west and Wacouta Street on the east, and stretched along the river for half a mile. It extended back from the water's edge to 7th Street approximately one-third of a mile. Historian Virginia Brainard Kunz describes the town as follows:

Stands of cedar and tamarack followed the base of the Summit Avenue hill and a dense forest of elms surrounded the Upper Landing. A bog extended from past present-day Washington Street and Kellogg Boulevard north past Assumption Church and west to Seven Corners. A stream ran through this area and drained into the Mississippi at the Upper Landing. At Cedar and Tenth Streets, another stream tumbled over a ledge to create a small waterfall. The falls drained into a sizable lake at Eighth and Robert, and the stream then ran through a deep ravine along Jackson Street and into the river.²⁰

Saint Paul was incorporated as a city in 1854 and had a population of nearly 1,300 residents. Numerous businesses were supported by the burgeoning steamboat industry on the Mississippi,²¹ which saw 256 steamboat arrivals that year.²² Around the same time, the Minnesota Territory began experiencing a surge in population. According to sociologist Calvin F. Schmid, as many as 500 immigrants per day were arriving in Saint Paul by the fall of 1854.²³ Although many would move to other areas of the territory, Saint Paul's population exploded. By the peak of this rapid growth in mid-1857, the city had nearly 10,000 residents, a sevenfold increase in only three years.²⁴ Less than one-fifth of those residents were natives of the United

States, and the remainder represented more than 20 other countries, with Germans accounting for the largest immigrant group.²⁵ From incorporation as a city until the late 1850s, the city limits were generally bound by Minnehaha Street on the north, the Mississippi River on the south, Arcade Street on the east, and Dale Street on the west.

Early Residential Development

There was little separation between land uses in Saint Paul's early years. Residences were interspersed among commercial properties, public buildings, and churches.²⁶ As historians Carol Zellie and Garneth Peterson describe: "Initially, all classes lived in close proximity: the dwellings of laborer, land speculator, and lawyer were typically adjacent to each other as well as stores, lumber yards, and cattle pens."²⁷ First generation residences were primarily log cabins or constructed of other local materials such as limestone. Wood frame residences soon followed after sawmills were constructed. Saint Paul remained a relatively rural community through the 1840s, and many residents had houses interspersed among the commercial buildings near one of the landings. By the end of the 1840s two distinct residential districts began to develop: Irvine Park in Uppertown and Dayton's Bluff east of Lowertown. A third residential district, Lafayette Park, appeared in the mid-1850s. Other residential districts or neighborhoods would not develop until after the Civil War.

Figure 2.

1853 panoramic lithograph of Saint Paul, with the Upper Landing (center-left) and Lower Landing (right side) clearly visible and identified. Thompson Ritchie Co., *City of St. Paul, Capital of Minnesota* ([Philadelphia]: Ritchie, 1853). Original in Smithsonian Institution.

Irvine Park

In 1849 John Irvine donated a parcel of his land to the town to create a small park square. About the same time, he switched from farming to real estate and began selling lots around the park square, transforming "Irvine Park into Saint Paul's earliest, most fashionable, residential district."²⁸ Located on the bluff above the Upper Landing, the neighborhood had approximately 15 houses by 1857, featuring the Federal, Greek Revival, and Carpenter Gothic styles popular in the period.²⁹

In the years immediately following the Civil War, Irvine Park benefitted from the period of prosperity and became one of the city's premier locations for wealthy residents. During this period, residents constructed larger, more elaborate homes in French Second Empire, Queen Anne, Stick, and Italianate styles and funded improvements to the park, marking the heyday of Irvine Park. Over time, the neighborhood was home to two Minnesota governors, one United States Senator, two Chief Supreme Court Justices of Minnesota, seven Saint Paul mayors, and

numerous other politicians, as well as prominent businessmen.³⁰ Irvine Park's status as the place of "Saint Paul's finest addresses"³¹ would be lost in the 1890s to the emerging neighborhoods on the upper bluffs, including Summit Avenue, Ramsey Hill, and Crocus Hill. The development of the streetcar would be among the reasons for the change. Changes in the twentieth century are discussed below in *Neighborhoods at the Edge of the Walking City in the Twentieth Century*.

Dayton's Bluff

Located on the bluffs overlooking Lowertown from the east, the area that would become known as Dayton's Bluff was originally settled by farmers. Separated from Lowertown by the wetlands of Phalen Creek and Trout Brook, access to this area in its early years of its development was challenging. However, in the mid-nineteenth century, a small group of wealthy businessmen seeking scenic yet isolated locales for their new homes were not deterred by the challenging access to the area and began moving to the bluffs overlooking Lowertown. The first in this group who would begin the area's transformation from that of a farming settlement to a city neighborhood were Lyman and Maria Dayton, for whom the neighborhood was named. Dayton established the original plat in 1854 with the main streets oriented to the river rather than the cardinal points of the compass. Subsequent additions through the last half of the nineteenth century enlarged the neighborhood.³² The Daytons built a Greek Revival house in 1854 at the foot of Conway Street.³³ Subsequent houses built by this early group were typically large houses oriented toward the bluff and built in the architectural styles popular at the time.³⁴

In the early 1870s the neighborhood became much more accessible after a bridge was constructed to carry East 7th Street over the wetlands and roads were graded. By the early 1880s the neighborhood buildings became more diversified as moderately priced housing for working-class families, including apartments, rowhouses, and double houses, mixed with the older, more high-style homes of wealthy businessmen.³⁵ Largely driven by the German-American community that settled in Dayton's Bluff, the neighborhood experienced steady growth through the latter part of the nineteenth century into the early twentieth century. Its residents established businesses, churches and cultural institutions, and public buildings such as police stations, fire stations, and schools.³⁶

By the late nineteenth century this neighborhood, like Irvine Park, was largely supplanted by the Summit Avenue neighborhood as a premier location for wealthy residents. After this time, historian Carole Zellie notes: "The construction of large and costly homes did not cease, but was increasingly limited to a group of German-Americans who found a pleasing and productive community on the Bluff."³⁷

Lafayette Park

The Lafayette Park neighborhood was an area of residential development located at the northeast edge of Lowertown along Woodward Avenue between Jefferson Street (now Lafayette Road) and Trout Brook (present-day Phalen Avenue).³⁸ In 1856 John Prince constructed the first house in the Lafayette Park neighborhood, and soon after prominent Saint Paul residents Horace Thompson, Henry Sibley, Amherst Wilder, and Jacob Bass, among others, also constructed “elegant residences” near him. In addition to the neighborhood’s new residences, Saint Paul’s Episcopal Church was completed in 1860 at the northeast corner of Olive and Ninth Streets, followed by other churches of various denominations throughout the neighborhood. A neighborhood park at the intersection of Lafayette Road and Grove Street was officially designated in 1886.

The heyday of Lafayette Park was the decade of the 1880s. However, as the rail lines expanded through the Trout Brook valley and encroached on the neighborhood, it began to decline. Early residents moved to other areas such as Summit Avenue and Saint Anthony Hill, and row houses began dotting the neighborhood’s landscape. After the turn of the twentieth century, the railroads bought most of the neighborhood property and razed many of the mansions lining Woodward Avenue. Other portions of the neighborhood remained intact into the early twentieth century but transitioned to a neighborhood of multi-family dwellings and commercial businesses. Freight warehouses, railroad terminal yards, and other industrial development replaced residences during the 1910s and 1920s. Although little else of the neighborhood survived after that time, the park itself remained until 1948, when Lafayette Road was widened and the location of the fountain was marked with a manhole cover.³⁹

Becoming the Gateway to the Northwest: 1866 – 1900

The city’s initial period of prosperity in the early to mid-1850s was short-lived. The country’s economic crisis of 1857 hit the young city of Saint Paul hard, in part because a strong agricultural or manufacturing base had not yet been established and most capital had been invested in real estate.⁴⁰ The depression continued until the years immediately following the Civil War, and very little development occurred in the meantime.

Once the Civil War ended, Saint Paul entered another era of significant growth that continued until the 1890s. By 1875 the population rose to 30,000 and the city doubled in area with the annexation of the West Side, the area across the Mississippi from downtown.⁴¹ The city’s emergence as a regional transportation hub was the primary contributor to its rapid growth following the Civil War. Lowertown was well-established by this time as the commercial, financial, and retail heart of the city. During this period, annexations would extend the city’s official boundaries several times, establishing the geographical limits of Saint Paul largely as they remain today.

Figure 3.

1874 panorama of Saint Paul. The view is similar to Figure 1 (1853), with the Upper Landing and Lower Landing now surrounded by extensive development. George H. Ellsbury and Vernon Green, *View of St. Paul, Minnesota* (N.p., 1874). Original in Smithsonian Institution.

Development of the railroad network

First chartered in 1857, the Minnesota and Pacific Railroad, later renamed the Saint Paul and Pacific, was completed in the late 1860s from Saint Paul to Wayzata, Saint Cloud, and other communities. Other railroads soon followed and numerous rail lines were constructed in quick succession across the city. By the 1920s, inspired by the city's rail connections to points everywhere, one writer declared that "the mileage of the railroads entering St. Paul is very close to 60,000 miles, or nearly one-fourth of the total railroad mileage in the United States," comprised of 23 separate lines coming into Saint Paul.⁴²

To accommodate the multiplying tracks, railroads transformed the city's topography, cutting back bluffs and filling in river or creek channels.⁴³ Historically, a series of hills, including Baptist Hill in Lowertown, dotted the city's landscape. When it was determined that the valleys through which Trout Brook and Phalen Creek flowed would make for ideal locations for the new rail lines crossing the city, Baptist Hill and others were cut into pieces and hauled to the valleys for use as fill. Mississippi River channels were filled to provide more land for rails, narrowing the river by as much as a thousand feet in some locations.⁴⁴

It was also during the early years of this period that the city began another transformation as a result of the increasingly abundant transportation opportunities. With establishment in 1872 of the horse-car lines on city streets, residents began moving from the downtown residential district to close-in neighborhoods and eventually to suburbs beyond the city limits.⁴⁵ As a result, downtown Saint Paul residential development of the founding years gave way to an increasing number of commercial and industrial properties, and by the end of the nineteenth century much of these early residential areas were lost.

City Expansion and Infrastructure

From incorporation in 1854 through the mid-1880s, Saint Paul made multiple extensions of the city limits. After annexations in 1872 and 1873, the city limits extended to Front Street on the north, English Street on the east, and Lexington Avenue on the west. The next year, in 1874, the southern boundary was extended across the river to encompass the area known as the West Side. In the mid-1880s at least two more extensions were made to establish the city limit boundaries as they remain today.

Figure 4.

“Growth of Saint Paul City Limits.” Patricia Murphy and Susan W. Granger, *Historic Sites Survey of St. Paul and Ramsey County, 1980-1983: Interim Report* (Saint Paul, Minn.: Ramsey County Historical Society and the St. Paul Heritage Preservation Commission, 1981), 415.

To accommodate the infrastructure needs of the multiplying population, the city undertook a number of civil works projects, beginning in 1868 with gas streetlights. In 1869 a city water system was established, and sewer installation began in 1873. The first street was also paved in 1873. Pine blocks were used to pave a short section of Third Street in downtown.⁴⁶

With development rapidly extending beyond the city's core, road improvements were necessary to provide better transportation routes to the surrounding bluffs, where steep grades reached 20 percent in some locations,⁴⁷ for roads and horse car lines, followed by street car lines. The grading and road construction occasionally created unusual street configurations around already existing buildings. For example, William Wakefield built his house in 1859 at today's address of 963 Wakefield Avenue East (formerly Birch Street). Some years later, the city built a street in front of the property and the alleys at both ends of the block dead end into the Wakefield property. The house is set back from, and at an angle to, the street in the middle of the block.

Figure 5.

William Wakefield's house in relationship to the St. Paul city grid system. Griffith Morgan Hopkins, *Atlas of the City of St. Paul, Minnesota: from Official Records, Private Plans and Actual Surveys* (Philadelphia: J.M. Hopkins, 1884), plate 11, excerpt.

The effects of slicing away St. Paul's hillsides and bluff slopes can be seen in the extensive system of stone and concrete retaining walls along the bluff below Cliff Street in the West 7th Street neighborhood. In the late nineteenth and early twentieth centuries, the Chicago, Milwaukee, Saint Paul and Pacific Railroad (Milwaukee Road) constructed a steep grade to bring the rail line from the Mississippi River flood plain up to the first bluff level. This grade is considered to be one of the steepest rail grades in the region. The work necessitated the construction of extensive stone retaining walls that continue to protect the bluff from erosion and collapse and protect the homes on the bluff edge.

Other transportation improvements included construction of bridges to connect downtown with the West Side and development in the latter part of the nineteenth century of the streetcar system. In the earliest years of Saint Paul's establishment, John Irvine operated a ferry between the Upper Landing and the West Side. Saint Paul's first bridge to cross the Mississippi River near downtown was constructed in the late 1850s. Around the same time the West Side was annexed into the City of Saint Paul in 1874, the Wabasha Street Bridge was constructed to replace the

previous bridge.⁴⁸ Later, two more bridges were constructed to connect Saint Paul with the West Side and points beyond: the Robert Street Bridge (1884-85, replaced 1924-26) and the High Bridge (1889, replaced 1987). A railroad vertical-lift bridge also crossed the river near the Robert Street Bridge.

To provide mass transportation to the city's growing population, the precursor to the city's streetcar system was the network of horse-car lines established in 1872. The earliest routes extended along West 7th Street, west from downtown toward the Seven Corners area of Uppertown. A map of the city's system indicates that by the 1880s, horse-car lines extended in all directions from downtown, including across the Mississippi to the West Side. Cable cars were also part of the system in several locations, including Lowertown. Horses proved to be inefficient as a propulsion system, and by the late 1880s streetcar systems throughout the country, including Saint Paul, were being electrified.⁴⁹ Electrification provided for an efficient mass transportation system. By the early twentieth century, an extensive network of streetcar lines connected all parts of the city, as well as connecting the city with Minneapolis and suburban communities.⁵⁰

Figure 6.

Map of the Saint Paul streetcar system spanning the period from 1872 to 1891. John Diers and Aaron Issacs, *Twin Cities by Trolley: The Streetcar Era in Minneapolis and St. Paul* (Minneapolis: University of Minnesota Press, 2007), 19.

The streetcar system opened new areas of the city to residential development, later termed "streetcar suburbs," and commercial corridors or nodes were established along the lines. Although the lines are long since gone, the commercial corridors that developed as a direct result of the system are still evident today in locations such as Thomas Avenue in the Thomas-Dale neighborhood.

Commercial and Industrial Growth

With the initial expansion of the railroads in the late 1860s, commercial and industrial employment opportunities were abundant for Saint Paul residents and the ever-increasing number of immigrants. Between 1880 and 1890 the population jumped from 31,000 to 133,000. Development "rushed up from the downtown basin in all directions: south across the Mississippi, east across Trout Brook, west toward Minneapolis, and north."⁵¹ As historians Peggy Korsmo Kennon and Robert B. Drake stated: "the new settlers pouring into town on the crest of the late 19th century's immigration boom found homes, jobs, and a gathering of other people much like themselves who shared the same nationality, language, and faith."⁵²

By the 1880s an extensive network of rail lines extended from Lowertown through the valleys of the former Phalen Creek and Trout Brook to points north, west, and east, and from the Upper Landing to places west and south of the city. Rail yards and shops, manufacturing facilities, warehouses, and other industries sprang up along the rail lines. Important industrial areas developed in several areas of the city, including along the Phalen Creek corridor north of downtown, the northern edge of the present-day Thomas-Dale neighborhood, and along the levee near the Upper Landing. This industrial development was the impetus for the expansion of neighborhoods beyond the downtown core of Saint Paul during the last decades of the nineteenth century.

Large rail yards with repair shops were added to the system in several areas of the city to provide the necessary infrastructure for the vast rail system. These included the Dale Street shops at the northeast border of the Thomas-Dale neighborhood, the Jackson Street shops north of the State Capitol, and the shops that were along present-day Shepherd Road on the levee west of the Upper Landing, as well as the Mississippi Street complex located between downtown and the Payne-Phalen neighborhood. These shops were typically comprised of a large round house for locomotives, a machine shop, blacksmith shop, paint shop, and several other buildings, all constructed primarily of brick. Several siding tracks ran parallel to the complex and branch tracks extended from the siding tracks to the various buildings to facilitate moving locomotives throughout the complex for needed work.

To utilize the transportation opportunities the railroad network provided, industries and manufacturing facilities developed along rail corridors in several primary locations throughout the city. These locations included the area north of Lowertown and extending into the Phalen Creek valley, the northern edge of the Thomas-Dale neighborhood, and along the levee on which the Upper Landing was located. Toward the latter part of the nineteenth century, the West Side flats, or the low-lying area alongside the Mississippi below the bluffs, also developed as one of the city's industrial areas. Industries and manufacturers such as Hamm's Brewery near Dayton's Bluff and the Saint Paul Foundry and United States Bedding Company at the edge of the Thomas-Dale neighborhood are just a few examples of these early businesses that provided employment for the city's growing population.

Neighborhood Development and Growth

As a result of the city's substantial population growth during the last three decades of the nineteenth century, residential development could no longer be contained in the downtown core. Nor did it have to be, as horse-car and streetcar rail lines opened suburban areas beyond the city's inner ring to residential development. New neighborhoods at the edge of downtown core, such as Thomas-Dale, the North End, Payne-Phalen, and the West Side, also developed to provide housing for employees and their families of the burgeoning industrial and manufacturing businesses. Other neighborhoods such as the West 7th Street neighborhood and Dayton's Bluff

continued to expand. Furthermore, with the advent of the horse-car lines in the 1870s and later the streetcar lines, places that were once not easily accessible due to steep grades, such as Summit Hill in the Summit-University neighborhood, were becoming increasingly popular for the city's wealthy residents.

Despite several economic depressions in the latter part of the nineteenth century, Saint Paul's population exploded, especially in the decade between 1880 and 1890 when it increased tenfold. As a result, these neighborhoods were established and almost completely developed by the turn of the twentieth century.

Figure 7.

1906 Bird's-eye view of Saint Paul. Robert M. Saint, *St. Paul, Minn.* (St. Paul: N.p, 1906).

Thomas-Dale

Located northwest of downtown Saint Paul, the Thomas-Dale neighborhood is located on a relatively flat plateau that is set back from the Mississippi River bluffs. The neighborhood was settled in the late nineteenth century primarily by laborers employed by the rail-related industries that developed along the neighborhood's northern and northeastern boundaries. Early settlers in the neighborhood called the area "Frogtown," an Anglicized version of the German word "Froschburg." The name stuck and is still used interchangeably today as the neighborhood's name.

The earliest residences in this working and middle class neighborhood were concentrated in the eastern part of the neighborhood and along each side of the Dale Street corridor. Typical for a working class neighborhood, single-family dwellings were modest wood frame or occasionally brick, one-and-one-half-story houses. Larger houses reflect architectural styles such as the Queen Anne, Eastlake, and Colonial Revival styles popular at the time of the neighborhood's development.

An interesting development pattern in the Thomas-Dale neighborhood to note is that of the alley houses. Alley houses reflected residents' economic circumstances as they established themselves in the neighborhood. A property owner would first construct a small house on his lot. When he had enough money, he would move the smaller house to the back of the lot and construct a more substantial house in the original location. The earlier house was often used as rental property.

In addition to single-family housing, multi-family housing, including double houses and larger row houses, was scattered throughout the Thomas-Dale neighborhood. According to architectural historian Larry Millett, Saint Paul's only concrete-block row house is located at 400 Van Buren

Avenue. Designed by John Fischer in 1910, the row house has a Colonial Revival influence and retains much of its original materials and design.⁵³

Commercial corridors in the Thomas-Dale neighborhood date to the streetcar era, with retail corridors and nodes located along streetcar routes and at transfer points. Established in 1890, the first and busiest interurban streetcar line was the University line, which ran along University Avenue from downtown Saint Paul to downtown Minneapolis. Other east-west streetcar lines in the Thomas-Dale neighborhood included the Thomas Avenue line and the Hamline Avenue line. The Rondo line ran along the southern edge of the survey area, through the Rondo neighborhood. The Hamline Avenue line began service in 1891 along University Avenue before being rerouted in 1906 to serve the residential neighborhoods along Thomas and Minnehaha Avenues. In the Thomas-Dale neighborhood, the line ran along Thomas Avenue between Rice Street and Lexington Avenue, where it continued west to Hamline Avenue. As a result of the reorientation, commercial businesses, such as Dietsch's Hall at 601 Western Avenue North, developed along Thomas Avenue at north-south intersections.

Commercial businesses not only developed at intersections but at mid-block as well, as seen at 576 Charles Avenue. Behind the two-story commercial building is a one-story concrete block building that was home to a bakery. Although the commercial building was converted to a private residence, local sources indicate the early baking equipment remains in the stone building to the rear.

Churches were established throughout the neighborhood by the various ethnic groups that settled there. The most prominent church in the neighborhood was the Church of St. Agnes, established in the 1880s by the German immigrants, located at Lafond Avenue between Mackubin and Kent Streets. Not only did these neighborhood churches serve the residents' religious needs, they also tended to be the centers of their social lives. Social groups and clubs, sports leagues, and events were organized through the churches. Several of the churches also had parochial schools.

North End

Located in the north-central part of Saint Paul, the North End was settled in the latter part of the nineteenth century by working class residents employed at the nearby railroad shops, such as the Jackson Street shops, and area industries. The neighborhood extends north from Lowertown between Thomas-Dale and Payne-Phalen and shared many characteristics and development patterns of these adjacent neighborhoods.

The North End was comprised primarily of single-family, one-and-one-half-story wood frame or brick houses. Larger houses with modest Victorian-era detailing were interspersed throughout

the neighborhood. The earliest houses were constructed in the southeastern portion of the neighborhood, and the development spread to the northwest.

Three cemeteries, including the city cemetery, were established in the neighborhood. Founded in 1853 as the city cemetery, Oakland Cemetery was designed by landscape architect Horace W.S. Cleveland. Elmhurst Cemetery was established in 1865 as the German Lutheran cemetery and Calvary Cemetery, the Catholic cemetery, was founded in 1866.

The neighborhood's primary commercial corridors were Rice Street and Jackson Street. Como Street, which runs diagonally from Lowertown at the southeast corner of the neighborhood to Como Park in the northwest corner, was also a major commercial and transportation route.

Central Park

Located between Lowertown and the southern parts of the North End and Payne-Phalen neighborhoods, the small Central Park neighborhood was centered on a park of the same name and became home to some of Saint Paul's wealthy residents. Families such as the Lampreys, Lindekes, and Dawsons built large, stately homes on the bluff overlooking downtown Saint Paul. The neighborhood park, on land several neighborhood families platted and donated to the city in 1884, was designed in the mid-1880s to be the neighborhood's focal point. For several years, beginning in 1886, it was also the site of the annual Saint Paul Winter Carnival ice castle.

After Central Park was established, construction of houses around the park occurred in three distinct stages. In the first stage from 1886 to 1890 there were eight new houses that reflected the architectural styles, such as French Second Empire, Queen Anne, Gothic Revival, and Italianate styles, popular at the time and were often architect-designed houses. For example, Clarence Johnston, one of Saint Paul's most prominent architects, designed several of the new houses in the neighborhood. During the second stage of the neighborhood's development, a number of new houses and apartment buildings were built to fill in lots between the earlier houses. The third stage of development was initiated after the turn of the twentieth century and was primarily multi-family apartment buildings for employees of the nearby railroads and industries.⁵⁴

Figure 8.
1891 Rascher map of Saint Paul. Rascher Insurance Map Publishing Company, *Atlas of St. Paul, Minnesota* (Chicago: Rascher Insurance Map Pub. Co., 1891), 41.

Payne-Phalen

Located northeast of Saint Paul's downtown, the Payne-Phalen neighborhood developed into two distinct sections based on the area's hilly topography: Lower Payne-Phalen and Upper Payne-Phalen. Trout Brook once ran along the neighborhood's western boundary, while Phalen Creek ran across the middle, dividing Lower Payne-Phalen from Upper Payne-Phalen. Development of the Payne-Phalen neighborhood can be directly attributed to the late nineteenth century rapid and expansive industrial growth along the valley of the former Phalen Creek. After Phalen Creek was filled in and the railroad was constructed, the key transportation feature needed for industrial development was established and the wide valley between Lower Payne-Phalen and Upper Payne-Phalen was soon lined with industrial facilities.

Discharged soldiers from Fort Snelling and fur traders established the neighborhood's earliest settlement in the Phalen Creek valley of Lower Payne-Phalen. Soon after, Swedish immigrants also began settling there, and by the mid-nineteenth century this part of Lower Payne-Phalen became known as Swede Hollow. As the early settlers to Swede Hollow established themselves, they moved to other locations in the Payne-Phalen neighborhood and the next wave of new immigrants moved in. This pattern continued in Swede Hollow until the mid-twentieth century, when all buildings in this area were razed and the area was designated as a park.⁵⁵ Gentile Yarusso, grandson of one of the early Italian immigrants to settle there, described two- and three-room houses with attached sheds that had outside ovens in which to bake bread. None of the houses had running water, electric lights, or plumbing, and each one had an outhouse, or "bifee," on stilts overhanging the creek that flowed through the hollow. Residents drew water from clear water streams running from the surrounding hills through Swede Hollow.⁵⁶

West of Swede Hollow was Railroad Island. The area received its name in the years following the Civil War when railroad tracks were laid over the infilled Trout Brook and Phalen Creek, and the area became completely surrounded by railroad tracks.⁵⁷ Virginia Kunz describes the early, pre-railroad (and pre-Railroad Island name) area as a wealthy residential district prior to the Civil War.⁵⁸ Some of Saint Paul's oldest buildings can still be found in this area.⁵⁹ By the late nineteenth century Railroad Island had evolved into a working class neighborhood of Swedish, Italian, and Irish immigrants employed in nearby industries.

As Swede Hollow and Railroad Island were built out and industries developed along the railroad corridor that ran through the former Phalen Creek valley, settlement spread to Upper Payne-Phalen. Development of Upper Payne-Phalen continued to extend northward until most of the neighborhood was settled by the early-to-mid-twentieth century. Much of the neighborhood's late nineteenth and early twentieth century development coincided with the establishment of the streetcar lines in this area. Commercial businesses were established along the streetcar lines, as well as along Payne Avenue, the neighborhood's major north-south street.⁶⁰

While Lower Payne-Phalen has extant examples of houses dating to its early history as a wealthy residential area, such as the Benjamin Brunson house at 485 Kenny Road, the neighborhood's residential building stock is typically more modest in size and stylistic influence and dates primarily to the 1870 to 1890 period.⁶¹ Simplified Queen Anne style houses, including pattern-book houses with characteristic square corner bay windows, and vernacular, front gable houses were most commonly built in this section of the neighborhood. Single-family houses were typically one-and-one-half stories of wood-frame construction. Multi-family dwellings, including two-story flats and apartment buildings, were also typically of wood-frame construction. Very few dwellings in this section of the neighborhood were constructed in brick. Stone structures were primarily outbuildings located behind houses.⁶²

Churches and social organizations were established in the Payne-Phalen neighborhood by various ethnic groups who settled there. The churches included the St. Casimir Catholic Church, located at Forest and Jessamine Street; Holy Trinity Russian Serbian Orthodox Church, located at 958 N. Forest Street; and East Immanuel Norwegian Evangelical Lutheran Church at 1019 N. Jessie Street.⁶³

In addition to parochial schools associated with the neighborhood's churches, the first public school in the neighborhood was the Lincoln Elementary School. Constructed in 1874 and enlarged several times, it was located on Collins Street between Burr and Bedford Streets.⁶⁴ To further meet the needs of the growing neighborhood, two more elementary schools were constructed in the late nineteenth and early twentieth centuries.⁶⁵ A new high school, built at the southern edge of Upper Payne-Phalen and called the Cleveland School, was added to the public school system in 1894 due to overcrowded conditions at Central High School at 10th and Minnesota Streets, Saint Paul's only high school at the time.

The neighborhood's commercial businesses, which were developed primarily by Swedish immigrants who had moved out of Swede Hollow, were centered on Payne Avenue. In its initial development in the 1880s Payne Avenue was a mix of commercial and residential uses. However, as the commercial corridor further developed in the 1890s, large business blocks were built and the residential character of the street faded. Grocers, flour and feed stores, shoemakers, saloons, furniture stores, bakeries, jewelry stores, and other retail services were found along Payne Avenue. Separated from downtown Saint Paul by the natural topography and railroad lines, the Payne Avenue commercial businesses running through the heart of the neighborhood became known as "the downtown of the East Side." The streetcar system encouraged commercial development along its three north-south streetcar lines: the Mississippi line, the Payne line, and the Forest-Phalen Park line.

Commercial corridors and nodes also developed in the neighborhood along other streetcar lines. The Mississippi line, established in 1890, ran from downtown Saint Paul along Mississippi Street, where it terminated at Edgerton Street. This line passed through industrial areas and railroad

yards of the Phalen Creek valley to the residential neighborhood located north of Maryland Avenue. While the line was popular for residential traffic, a small amount of commercial development occurred along Arkwright Street at Magnolia Avenue.

West 7th Street

The West 7th Street neighborhood's early development is closely linked with development of the Upper Landing, later known as Uppertown, and Irvine Park. As Saint Paul grew in the mid-to-late-nineteenth century, the West 7th Street neighborhood extended west from Uppertown and Irvine Park along the road for which the neighborhood is named. As with other neighborhoods developing during this time, the West 7th Street neighborhood was home to newcomers to Saint Paul attracted to the area's large industries, including breweries, foundries, factories, and railroad shops, located below the bluffs on the upper levee near the Upper Landing.

The earliest homes were wood frame, brick, or limestone dwellings influenced by the popular Federal and Greek Revival architectural styles. Many of the homes displayed modest detailing and simple forms. The neighborhood still contains one of the largest collections of pre-1865 houses in the city. From the 1870s through the 1890s, larger frame or brick houses were constructed in the popular styles of the time, including Italianate, Queen Anne, and Colonial Revival. Multiple-family dwellings, such as the Lauer Flats located at 295 Dousman and the Burbank Rowhouse at 277 Goodrich Avenue, were also constructed throughout the neighborhood, especially in the late nineteenth century when there was a high demand for housing.

Because the West 7th Street neighborhood was settled by a mix of ethnic groups, a number of churches were constructed to meet each group's religious needs. Additionally, the social organization Czecho-Slovak Protection Society (CSPS) constructed its headquarters in the West 7th Street neighborhood at 381 South Michigan Street to serve as a recreational center and meeting house for Czech and Slovak immigrants in Saint Paul.

In 1858 the primary route between Saint Paul and Fort Snelling, which historically ran along the bluff line, was straightened to follow present-day West 7th Street. Thereafter, West 7th Street became the commercial and transportation spine of the neighborhood. Commercial development extended from Seven Corners west along this route after the horse-car line was established in the 1870s.

West Side

Before the City of Saint Paul annexed the land in 1874, the West Side neighborhood developed as an independent city. The West Side neighborhood is located south of downtown along the nominal or navigational "west" side of the Mississippi River and on the bluff above the river. The

neighborhood is bounded by the Mississippi River on the north, east, and west, and by the Ramsey/Dakota County Line on the south. Due to the topography, the neighborhood developed in two distinct sections: the working class residential and industrial area on the flats at the river's edge, and the middle class residential area on the bluff above the river.

The Upper West Side, or the area located atop the bluff, developed as the home of the neighborhood's elite and middle classes. After the Wabasha Street Bridge was constructed in 1859, there was direct connection between Saint Paul's central core and the West Side neighborhood. When the Robert Street Bridge and the High Bridge were constructed, the connection to the rest of Saint Paul was strengthened and this neighborhood experienced substantial development in the late nineteenth century.

The West Side flats were largely developed with wood frame, single-family dwellings, apartments, and flats. A review of historic photographs and Sanborn Fire Insurance Maps indicate the single-family dwellings were primarily vernacular, one-and-one-half-story, front gable houses. These simple homes were interspersed among the industries located on the flats. Several businesses, such as the C. Peltier Mushroom Company, the Land 'O Lakes Cheese Company, and Yoerg's Brewery, were specifically located at the base of the river bluff to take advantage of the caves formed in the bluff for cool temperature storage.

While some houses in the Upper West Side date to as early as the 1870s, this neighborhood did not experience substantial development until the 1880s and 1890s. Prominent citizens who settled in Upper West Side tended to build their houses along the bluff line overlooking the Mississippi River. The houses were typically large and designed in the styles popular in the period, such as Queen Anne, Italianate, and Second Empire, including the O'Beal House at 23 West Isabel, the Anthony Yoerg, Sr. House at 215 West Isabel, and the Heimbach House at 64 West Delos Street.

As the residential development expanded south away from the bluff edges, the houses tended to be smaller in size and exhibit less formal stylistic influences. Offering a mix of single- and multi-family dwellings, the neighborhood's residences were predominantly wood frame buildings, with those constructed of stone and brick interspersed throughout the neighborhood.

Churches of various denominations, established by the ethnic groups who settled the neighborhood, were interspersed throughout the Upper West Side neighborhood. Public schools were also constructed throughout the neighborhood. Construction of four elementary schools within the short span of time between 1882 and 1888, all located within approximately one mile of another, exemplifies how rapidly the West Side neighborhood was developing during this time.

Summit-University

The area identified as the Summit-University neighborhood, in part because of its association with the Summit-University Planning Council's area, includes a relatively large expanse west of downtown. The focus for this context study divides the area into a historic south portion around the east end of Summit Avenue, atop one of the upper bluffs, and a historic north portion around University Avenue. The construction of the Interstate 94 (I-94) highway in the mid-twentieth century formalized the north-south division in a way that residents have worked ever since to overcome.

The southern, or Summit Avenue, portion developed late in the nineteenth century due to the challenges of accessing the upper bluff prior to road and transportation improvements in the 1870s and 1880s. According to historian Larry Millett: "Ramsey Hill, Summit Hill, Crocus Hill, Cathedral Hill, and St. Anthony Hill are all names that have been applied at one time or another to neighborhoods in this large section of the St. Paul, which perhaps explains why it is often called the Hill District."⁶⁶

Early settlers established farms in the larger Summit-University area in the late 1850s along the Point Douglas and Fort Ripley Military Road, one of the first roads built by the federal government in the Minnesota Territory, as it entered Saint Paul. The route was the main transportation link between the Red River valley and Saint Paul for the fur trade.⁶⁷ In addition to the early farmers, Saint Paul businessmen, anticipating the future potential for residential development, also began purchasing land in the 1850s.⁶⁸ This potential was not realized, however, until the city's economy recovered in the post-Civil War years.

In the late 1870s development took off, and by the 1880s this was one of the city's boom areas for new residential construction. With the changes from residential to commercial and industrial development in Lowertown by the 1870s, wealthy residents there looked for new, prominent locations for their homes and began locating in the Summit Avenue area. In a few short years, large houses in the latest and most fashionable architectural styles lined the bluffs overlooking Uppertown. By the end of the nineteenth century, lower Summit Avenue emerged as Saint Paul's premier residential district, supplanting others such as Irvine Park and Lafayette Park, with James J. Hill's massive house and, later, the Saint Paul Cathedral, marking the beginning of the avenue.

Once the streetcar lines reached the neighborhood and city water service became available in the late nineteenth century, the northern half of the neighborhood also became more accessible to working and middle class residents.⁶⁹ East-west streetcar lines ran through the neighborhood on University Avenue, Rondo Avenue (in the location of present-day I-94), and Selby Avenue.⁷⁰ North-south lines ran along Dale Street and Snelling Avenue. Commercial corridors and nodes were established along these routes, with University Avenue serving as the neighborhood's primary commercial route.

In the late 1880s Summit Avenue was transformed into a 200-foot-wide boulevard that stretched from the Saint Paul Cathedral at the neighborhood's eastern edge, 4.5 miles to the Mississippi River at the west end. This boulevard design contributed to Summit and the surrounding neighborhood, becoming Saint Paul's premier residential district. Summit also became the preferred location for educational and religious organizations. Three colleges were established in the late nineteenth century and became the impetus for surrounding residential development: Macalester College, College of St. Thomas and St. Paul Seminary. Macalester College was founded in 1881 on Summit Avenue. Known today as the University of St. Thomas, the College of St. Thomas began in 1888 as an industrial school. St. Paul Seminary was founded on the present-day site of the University of St. Thomas.⁷¹

Neighborhoods at the Edge of the Walking City in the Twentieth Century

By the turn of the twentieth century, Saint Paul's neighborhoods at the edge of the walking city had little space left for further development. Residential areas in or immediately adjacent to Lowertown, such as Lafayette Park and Central Park, were in decline as residents no longer needed (or wanted) to live close to the commercial and industrial enterprises, and they eventually disappeared altogether.⁷² Construction of the State Capitol at the turn of the century and subsequent transformation of the surrounding area into a government center with large office buildings to house state agencies also contributed to the disappearance of residential areas at the edge of Lowertown and the North End.

The remaining neighborhoods at the edge of the walking city were relatively stable through the early twentieth century, but were beginning to decline by the post-World War II time period. As a result, government-sponsored programs to provide new housing opportunities were undertaken in several neighborhoods and large areas were redeveloped. Construction of the Interstate Highway system through Saint Paul also had a major impact on many of the neighborhoods. In some, swaths of the earlier development were wiped out for construction of the new highways. Ringing the city's central core, these highways also served to divide downtown from many of the neighborhoods.

By the 1970s the historic preservation movement was beginning to take hold in Saint Paul in response to the mid-twentieth century urban renewal and Interstate Highway construction. Citizens initiated neighborhood preservation efforts, and a number of residential historic districts were locally designated as Heritage Preservation Sites and listed in the National Register of Historic Places (see page 3 for a list of individual sites and historic districts).

Other efforts included relocation of many houses to save them from demolition. A recent and prominent example is the Armstrong-Quinlan House, which was constructed in 1886 on West 5th Street. By the turn of the twentieth century, however, it had become an isolated landmark in a

landscape of new buildings and streets, and its site was eagerly eyed for development. Designed by prominent local architect Edward Bassford, the side-by-side duplex was built as an income property. Now listed in the National Register of Historic Places, it was relocated to its present site at the corner of Eagle Parkway and Shepherd Road in the early twenty-first century to save it from demolition.

Recommendations

The “Neighborhoods at the Edge of the Walking City” represent some of Saint Paul’s earliest history. The 2011 Historic Resources Inventory of the Thomas-Dale, West 7th Street, and Payne-Phalen neighborhoods inventoried many of the individual properties and concentrations of properties that best reflect that history (see attached Table 1, “Summary of Individual Historic Resources Identified in the 2011 Historic Resources Inventory of the Payne-Phalen, Thomas-Dale and West 7th Street Neighborhoods”). Since other areas covered by this historic context study were not included in the 2011 Historic Resources Inventory and have not been inventoried since 1983, it is recommended that an updated historic resources survey of these neighborhoods be conducted to round out the inventory of the properties representing the early history. With the updated historic resources inventories of three of these neighborhoods, properties recommended for further research should be prioritized for designation studies based on significance and threats. (See attached Table 2, “Previously Surveyed Properties in the Context Study Area, as Inventoried by the Minnesota State Historic Preservation Office.”)

Thematic studies on pre-Civil War houses, alley houses, Queen Anne pattern book houses, and houses of brick construction are also recommended. Thematic studies are recommended primarily because of the relative rarity of these property types. These resources are important to understanding Saint Paul’s early history and, as they age, are often being extensively altered or are disappearing from the city’s building stock altogether. In addition, further research about houses of brick, concrete block, and limestone construction and Queen Anne pattern book houses would also add to the body of knowledge about the city’s development patterns over time. Each of these themes reflects distinctive patterns found across the neighborhoods.

A number of alley houses (an additional single-family residential dwelling constructed on the same lot as another dwelling) have been identified in the Thomas-Dale neighborhood and are recommended for further study to understand their role in the early settlement patterns of the neighborhood.

Queen Anne patternbook houses were identified in the 1983 and 2011 historic resources inventories as distinctive examples of an architectural style. The two-story houses are characterized by Queen Anne detailing and unique two-story, corner, square bay windows.

Single- and multi-family dwellings constructed of brick, limestone, and concrete block are relatively uncommon. Additional research into the use of these construction materials for residential construction, the source(s) of the materials, and their use by particular builders may reveal significant historic associations.

Historic context studies recommended in the City of Saint Paul Comprehensive Plan, Historic Preservation chapter, such as the *Immigrant and Ethnic Communities* and *Post-WWII Development, Modernism, and Historic Preservation* contexts, should be developed to help better understand the impacts on and changes to these neighborhoods in the twentieth century and how those changes in the built environment may equate historical significance in their own right.

Bibliography

Bell, James B. *From Arcade Street to Main Street: A History of the Seeger Refrigerator Company*. Saint Paul, Minn.: Ramsey County Historical Society, 2007.

Bennett, Edward H., William E. Parsons, and George H. Herrold. *Plan of Saint Paul, the Capital City of Minnesota*. Saint Paul, Minn.: Commissioner of Public Works, 1922.

Brueggemann, Gary J. *1981 Fort Road/West 7th History Calendar*. N.p. 1981. Copy available at Minnesota Historical Society Library.

_____. *1983 Fort Road/West 7th History Calendar*. N.p. 1983. Copy available at Minnesota Historical Society Library.

Castle, Henry Anson. *History of St. Paul and Vicinity*. Chicago: Lewis Publishing Co., 1912.

Clark, Mark, Gail Fernandez, Jamison T. Floy, et al. *Voices: A Collection of Writings and Stories for a Diverse Community*. Saint Paul, Minn.: Saint Paul Department of Planning and Economic Development, 1992.

Diers, John and Aaron Issacs. *Twin Cities by Trolley: The Streetcar Era in Minneapolis and St. Paul*. Minneapolis: University of Minnesota Press, 2007.

Ellsbury, George H. and Vernon Green, *View of St. Paul, Minnesota*. N.p., 1874.

Empson, Donald. *Portrait of a Neighborhood: A history in tour form of the Cliff Street ITA*. N.p., 1980.

_____. *The Street Where You Live: A Guide to the Place Names of St. Paul*. Minneapolis, Minn.: University of Minnesota Press, 2006.

- Folwell, William Watts. *A History of Minnesota*. Vol. 1, Rev. Ed. St. Paul, Minn.: Minnesota Historical Society, 1956.
- Hopkins, G.M. *Atlas of the City of St. Paul, Minnesota: from Official Records, Private Plans and Actual Surveys*. Philadelphia: J.M. Hopkins, 1884.
- _____. *Plat Book of the City of Saint Paul, Minn. and Suburbs*. Philadelphia: G.M. Hopkins Company, 1916.
- _____. *Plat Book of the City of Saint Paul, Minn. and Suburbs*. Philadelphia: G.M. Hopkins Company, 1928.
- Hatfield, Marshall R. "Lafayette Park and the Vanished Homes of St. Paul's Elite." *Ramsey County History* 29, no. 2 (Summer 1994).
- Hess, Jeffrey A. and Paul Clifford Larson. *St. Paul's Architecture: A History*. Minneapolis, Minn.: University of Minnesota Press, 2006.
- Historic Irvine Park Association. *A Brief History of Irvine Park District: The People and Architecture of an Extraordinary Neighborhood*. St. Paul, Minn.: Historic Irvine Park Association, c.1986.
- Historic Saint Paul. *Tour Saint Paul: Dayton's Bluff*, 2009. Guide available at www.historicsaintpaul.org (accessed 27 July 2011).
- Kennon, Peggy Korsmo and Robert B. Drake. *Discover Saint Paul*. Saint Paul, Minn.: Ramsey County Historical Society, 1979.
- Kunz, Virginia Brainard. *Saint Paul: A Modern Renaissance*. Northridge, Calif.: Windsor Publications, Inc., 1986.
- _____. "St. Paul and the Rush to Settlement – 1840 to 1880," *Ramsey County History* 26, no.3 (Fall 1991).
- _____. *Saint Paul: The First 150 Years*. Saint Paul, Minn.: The Saint Paul Foundation, Inc., 1991.
- Lathrop, Alan K. *Minnesota Architects: A Biographical Dictionary*. Minneapolis, Minn.: University of Minnesota Press, 2010.

- Louis, Michael R. *The Significance of the High Bridge in the Early Development of St. Paul, Minnesota*. N.p., 1979.
- Mead & Hunt, Inc., "Inference map: Residential by era," prepared for the 2011 historic resources survey of the Frogtown survey area.
- _____. "Inference map: Residential by era," prepared for the 2011 historic resources survey of the Payne-Phalen survey area.
- _____. "Inference map: Residential by era," prepared for the 2011 historic resources survey of the Uppertown survey area.
- Miller, F.C. *Saint Paul: Location, Development, and Opportunities*. Saint Paul, Minn.: Webb Book Publishing Co., 1928.
- Millett, Larry. *AIA Guide to the Twin Cities: The Essential Source on the Architecture of Minneapolis and St. Paul*. Saint Paul, Minn.: Minnesota Historical Society Press, 2007.
- _____. *Lost Twin Cities*. Saint Paul, Minn.: Minnesota Historical Society, 1992.
- Murphy, Patricia and Susan W. Granger. *Historic Sites Survey of St. Paul and Ramsey County, 1980-1983: Interim Report*. Saint Paul, Minn.: Ramsey County Historical Society and the St. Paul Heritage Preservation Commission, 1981.
- _____. *Historic Sites Survey of St. Paul and Ramsey County, 1980-1983: Final Report*. Saint Paul, Minn.: Ramsey County Historical Society and the St. Paul Heritage Preservation Commission, 1983.
- National Register of Historic Places, Historic Hill District, Saint Paul, Ramsey County, Minnesota, National Register #76001067.
- National Register of Historic Places, Irvine Park Historic District, Saint Paul Ramsey County, Minnesota, National Register #73000993.
- National Register of Historic Places, West Summit Avenue Historic District, Saint Paul, Ramsey County, Minnesota, National Register #93000332.
- Nelson, Paul D. "Lost Neighborhood: The Life and Death of Central Park – A Small Part of the Past Illuminated," *Ramsey County History* 4 (Fall 2004).

Rascher Insurance Map Publishing Company. *Atlas of St. Paul, Minnesota*. Chicago: Rascher Insurance Map Pub. Co., 1891.

Richter, Bonnie. *Saint Paul Omnibus: Images of the Changing City*. Saint Paul, Minn.: Old Town Restorations, Inc., 1979.

Saint Paul Port Authority. "3M site development, Project Updates, Interpretive Panels 1, 120810 and Interpretive Panels 2, 120810." Saint Paul Port Authority. <http://www.sppa.com/sppa-business-centers/former-3m-saint-paul-campus-and-other-east-side-sites/beacon-bluff/> (accessed 16 May 2011).

Saint Paul Public Schools. "A chronology of 150 years of St. Paul Public Schools' academic services and commitment to educating students for a successful future." Saint Paul Public Schools. http://www.spps.org/uploads/SPPS_History.pdf (accessed 16 May 2011).

_____. "A History of Johnson Senior High and the Surrounding Community." Saint Paul Public Schools. <http://governors.spps.org/8ecaccc3-4a7c-4271-83c1-39ada97a70c4.html> (accessed 18 May 2011).

_____. "Humboldt Senior High School Profile." Saint Paul Public Schools. http://humboldtsr.spps.org/School_History.html (accessed 18 May 2011).

_____. "Map of School Locations." Saint Paul Public Schools. http://www.spps.org/Map_of_School_Locations.html (accessed 16 May 2011).

Saint, Robert M. *St. Paul, Minn.* St. Paul: N.p, 1906.

Sanborn Map Company. *Insurance Maps of St. Paul, Minnesota – Volumes 1-5*. New York: Sanborn Map Co., 1903, revised through August 1925.

Sazevich, James A., Scott D. McGinnis, and Donald Empson. "Uppertown Survey Final Report," Prepared for the Saint Paul Heritage Preservation Commission and the Minnesota Historical Society. July 1992. Copy at City of Saint Paul Planning and Economic Development Heritage Preservation Site Files, Saint Paul, Minn.

Schmid, Calvin F. *Social Saga of Two Cities: An Ecological and Statistical Study of Social Trends in Minneapolis and St. Paul*. Minneapolis, Minn.: The Minneapolis Council of Social Agencies, Bureau of Social Research, 1937.

Schroeder, Thomas. Interview by Mead & Hunt, Minneapolis, Minn., 22 March 2001.

- Thompson Ritchie Co. *City of St. Paul, Capital of Minnesota*. [Philadelphia]: Ritchie, 1853.
- Upham, Warren. *Minnesota Geographic Names: Their Origin and Historic Significance*. Saint Paul, Minn.: Minnesota Historical Society Press, 1920.
- Warner, Jr. Sam Bass. *Streetcar Suburbs: The Process of Growth in Boston (1870-1900)*, 2nd edition. Cambridge, Mass.: Harvard University Press, 1978.
- West, Marilyn. *My West Side Story: A Grand Adventure*. Saint Paul, Minn.: Marilyn West, 2002.
- Williams, J. Fletcher. *A History of the City of Saint Paul to 1875*. Saint Paul, Minn.: Minnesota Historical Society Press, 1983.
- Yarusso, Gentile. *Swede Hollow, Then Up on the Street: A Documentary*. N.p., 1968.
- Zellie, Carol. *Dayton's Bluff Historic District Study*. Prepared for the St. Paul Heritage Preservation Commission, 1991.
- Zellie, Carole and Garneth O. Peterson. *St. Paul Historic Context Study, Churches, Synagogues, and Religious Buildings, 1849-1950*. Prepared for the St. Paul Heritage Preservation Commission, 2001.
- _____. *St. Paul Historic Context Study, Downtown St. Paul: 1849-1975*. Prepared for the St. Paul Heritage Preservation Commission, 2001.
- _____. *St. Paul Historic Context Study, Neighborhood Commercial Centers: 1874-1960*. Prepared for the St. Paul Heritage Preservation Commission, 2001.
- _____. *St. Paul Historic Context Study, Pioneer Houses: 1854-1880* Prepared for the St. Paul Heritage Preservation Commission, 2001.
- _____. *St. Paul Historic Context Study, Residential Real Estate Development: 1880-1950*. Prepared for the St. Paul Heritage Preservation Commission, 2001.
- _____. *St. Paul Historic Context Study, Transportation Corridors: 1857-1950*. Prepared for the St. Paul Heritage Preservation Commission, 2001.

Notes

¹ Carol Zellie, *Dayton's Bluff Historic District Study*, Prepared for the St. Paul Heritage Preservation Commission, 1991, 9.

² Peggy Korsmo Kennon and Robert B. Drake, *Discover Saint Paul: A Short History of Seven St. Paul Neighborhoods* (Saint Paul, Minn.: Ramsey County Historical Society, 1979), 4.

³ Carole Zellie and Garneth O. Peterson, *St. Paul Historic Context Study, Residential Real Estate Development: 1880 – 1950*, Prepared for the St. Paul Heritage Preservation Commission (2001), 2.

⁴ National Park Service, *How to Apply the National Register Criteria for Evaluation*, 1990 (as revised), 7.

⁵ Phelan's named was variously spelled and "Phalen" became the commonly used spelling for locations named after the early settler. Warren Upham, *Minnesota Geographic Names: Their Origin and Historic Significance*, (Saint Paul, Minn.: Minnesota Historical Society Press, 1920), 440.

⁶ Virginia Brainard Kunz, *Saint Paul: The First 150 Years* (Saint Paul, Minn.: The Saint Paul Foundation, Inc., 1991), 12.

⁷ Donald Empson, *Portrait of a Neighborhood* (Saint Paul, Minn.: Donald Empson, 1980), 3.

⁸ Empson, *Portrait of a Neighborhood*, 3.

⁹ Calvin Schmid, *Social Saga of Two Cities: An Ecological and Statistical Study of Social Trends in Minneapolis and St. Paul* (Minneapolis, Minn.: The Minneapolis Council of Social Agencies, 1937), 8.

¹⁰ Schmid, *Social Saga of Two Cities: An Ecological and Statistical Study of Social Trends in Minneapolis and St. Paul*, 21.

¹¹ Schmid, *Social Saga of Two Cities: An Ecological and Statistical Study of Social Trends in Minneapolis and St. Paul*, 8.

¹² J. Fletcher Williams, *A History of the City of Saint Paul to 1875* (Saint Paul, Minn.: Minnesota Historical Society Press, 1983), 245.

¹³ Carole Zellie and Garneth O. Peterson, *St. Paul Historic Context Study, Downtown St. Paul: 1849-1975*, 4.

¹⁴ Marshall R. Hatfield, "Lafayette Park and the Vanished Homes of St. Paul's Elite," *Ramsey County History* 29, no. 2, (Summer 1994) : 10.

¹⁵ Empson, *Portrait of a Neighborhood*, 4.

¹⁶ Millett, Larry, *Lost Twin Cities* (Saint Paul, Minn.: Minnesota Historical Society, 1992), 19.

¹⁷ Millett, *Lost Twin Cities*, 20.

¹⁸ Millett, *Lost Twin Cities*, 20.

¹⁹ The story of the city's naming is presented in William Watts Folwell, *A History of Minnesota*, Vol. 1, Rev. Ed. (St. Paul, Minn.: Minnesota Historical Society, 1956), 223-224.

²⁰ Kunz, Virginia Brainard, "St. Paul and the Rush to Settlement – 1840 to 1880," 4 *Ramsey County History* 26, no.3 (Fall 1991).

-
- ²¹ Kunz, *Saint Paul: The First 150 Years*, 26-30.
- ²² Henry Anson Castle, *History of St. Paul and Vicinity* (Chicago: Lewis Publishing Co., 1912), 213.
- ²³ Schmid, 5.
- ²⁴ Kunz, *Saint Paul: The First 150 Years*, 35.
- ²⁵ Kunz, *Saint Paul: The First 150 Years*, 35.
- ²⁶ Carole Zellie and Garneth O. Peterson, *St. Paul Historic Context Study, Downtown St. Paul: 1849-1975*, 5.
- ²⁷ Carol Zellie and Garneth O. Peterson, *St. Paul Historic Context Study, Pioneer Houses: 1854 – 1880*, 2.
- ²⁸ Empson, *Portrait of a Neighborhood*, 3.
- ²⁹ National Register of Historic Places, Irvine Park Historic District, Saint Paul, Ramsey County, Minnesota, National Register #73000993, 2.
- ³⁰ Irvine Park Historic District National Register Nomination, Continuation Sheet 3.
- ³¹ Historic Irvine Park Association, *A Brief History of Irvine Park District: The People and Architecture of an Extraordinary Neighborhood* (St. Paul: Historic Irvine Park Association, c.1986), 6-7.
- ³² Zellie, *Dayton's Bluff Historic District Study*, 1 and 10.
- ³³ Zellie, *Dayton's Bluff Historic District Study*, 10.
- ³⁴ Zellie, *Dayton's Bluff Historic District Study*, 13.
- ³⁵ Zellie, *Dayton's Bluff Historic District Study*, 13; Historic Saint Paul, *Tour Saint Paul: Dayton's Bluff*, 2009, 3, available at www.historicsaintpaul.org (accessed 27 July 2011).
- ³⁶ Historic Saint Paul, *Tour Saint Paul: Dayton's Bluff*, 2009., 3; Zellie, *Dayton's Bluff Historic District Study*, 19.
- ³⁷ Zellie, *Dayton's Bluff Historic District Study*, 14.
- ³⁸ Jeffrey A. Hess and Paul Clifford Larson, *St. Paul's Architecture: A History* (Minneapolis, Minn.: University of Minnesota Press, 2006), 29.
- ³⁹ Hatfield, 18-21.
- ⁴⁰ Hess and Larson, 8.
- ⁴¹ Hess and Larson, 9.
- ⁴² F.C. Miller, *Saint Paul: Location, Development, and Opportunities* (Saint Paul, Minn.: Webb Book Publishing Co., 1928), 176.
- ⁴³ Millett, *Lost Twin Cities*, 11.
- ⁴⁴ Millett, *Lost Twin Cities*, 11.
- ⁴⁵ Kunz, *Saint Paul: The First 150 Years*, 53.
- ⁴⁶ Millett, *Lost Twin Cities*, 49.

-
- ⁴⁷ Millett, *Lost Twin Cities*, 11.
- ⁴⁸ Kunz, *Saint Paul: The First 150 Years*, 45.
- ⁴⁹ John W. Diers and Aaron Isaacs, *Twin Cities by Trolley: The Streetcar Era in Minneapolis and St. Paul*, (Minneapolis, Minn.: University of Minnesota Press, 2007), 13 -21.
- ⁵⁰ Diers and Isaacs, 183.
- ⁵¹ Paul D. Nelson, "Lost Neighborhood: The Life and Death of Central Park – A Small Part of the Past Illuminated," *Ramsey County History* 4 (Fall 2004): 4-16..
- ⁵² Kennon and Drake, 4.
- ⁵³ Larry Millett, *AIA Guide to the Twin Cities* (Saint Paul, Minn.: Minnesota Historical Society Press, 2007), 496.
- ⁵⁴ Nelson, 4-16.
- ⁵⁵ Kennon and Drake, 45.
- ⁵⁶ Gentile Yarusso, *Swede Hollow, Then Up on the Street: A Documentary*, (n.p., 1968), 2.
- ⁵⁷ Kennon and Drake, 46; Patricia Murphy and Susan W. Granger, *Historic Sites Survey of St. Paul and Ramsey County, 1980-1983: Interim Report* (Saint Paul, Minn.: Ramsey County Historical Society and the St. Paul Heritage Preservation Commission, 1981), 15.
- ⁵⁸ Kunz, *Saint Paul: The First 150 Years*, 52.
- ⁵⁹ Mead & Hunt, Inc., "Inference map: Residential by era," prepared for the 2011 historic resources survey of the Payne-Phalen survey area.
- ⁶⁰ For more details about the development of Payne Avenue as a commercial corridor, see the 1999 study entitled "The Historic Payne Avenue Business District," prepared by Landscape Research for the East Side Neighborhood Development Company.
- ⁶¹ Mead & Hunt, Inc., "Inference map: Residential by era," prepared for the 2011 historic resources survey of the Payne-Phalen survey area.
- ⁶² Sanborn Map Company, *Insurance Maps of St. Paul, Minnesota – Volume 4* (New York: Sanborn Map Co., 1903), Sheets 477-553.
- ⁶³ Murphy and Granger, *Interim Report*, 16.
- ⁶⁴ Saint Paul Public Schools, "A chronology of 150 years of St. Paul Public Schools' academic services and commitment to educating students for a successful future," http://www.spps.org/uploads/SPPS_History.pdf (accessed 16 May 2011).
- ⁶⁵ Saint Paul Public Schools, "A chronology of 150 years of St. Paul Public Schools' academic services and commitment to educating students for a successful future," http://www.spps.org/uploads/SPPS_History.pdf (accessed 16 May 2011).
- ⁶⁶ Larry Millett, *AIA Guide to the Twin Cities*, 436.

⁶⁷ National Register of Historic Places, Historic Hill District, Saint Paul, Ramsey County, Minnesota, National Register #76001067, 8-38.

⁶⁸ Patricia A. Murphy and Susan W. Granger, *Historic Sites Survey of Saint Paul and Ramsey County: 1980-1983, Final Report*, Prepared for the Ramsey County Historical Society and Saint Paul Heritage Preservation Commission, 1983, 77 – 78.

⁶⁹ Murphy and Granger, *Final Report*, 78 – 79; Millett, *AIA Guide to the Twin Cities*, 436.

⁷⁰ Diers and Isaacs, 123.

⁷¹ National Register of Historic Places, West Summit Avenue Historic District, Saint Paul, Ramsey County, Minnesota, National Register #93000332 8-57.

⁷² *Insurance Maps of St. Paul, Minnesota – Volumes 1-5*; G.M. Hopkins Company, *Plat Book of the City of Saint Paul, Minn. and Suburbs* (Philadelphia: G.M. Hopkins Company, 1916); G.M. Hopkins Company, *Plat Book of the City of Saint Paul, Minn. and Suburbs* (Philadelphia: G.M. Hopkins Company, 1928).

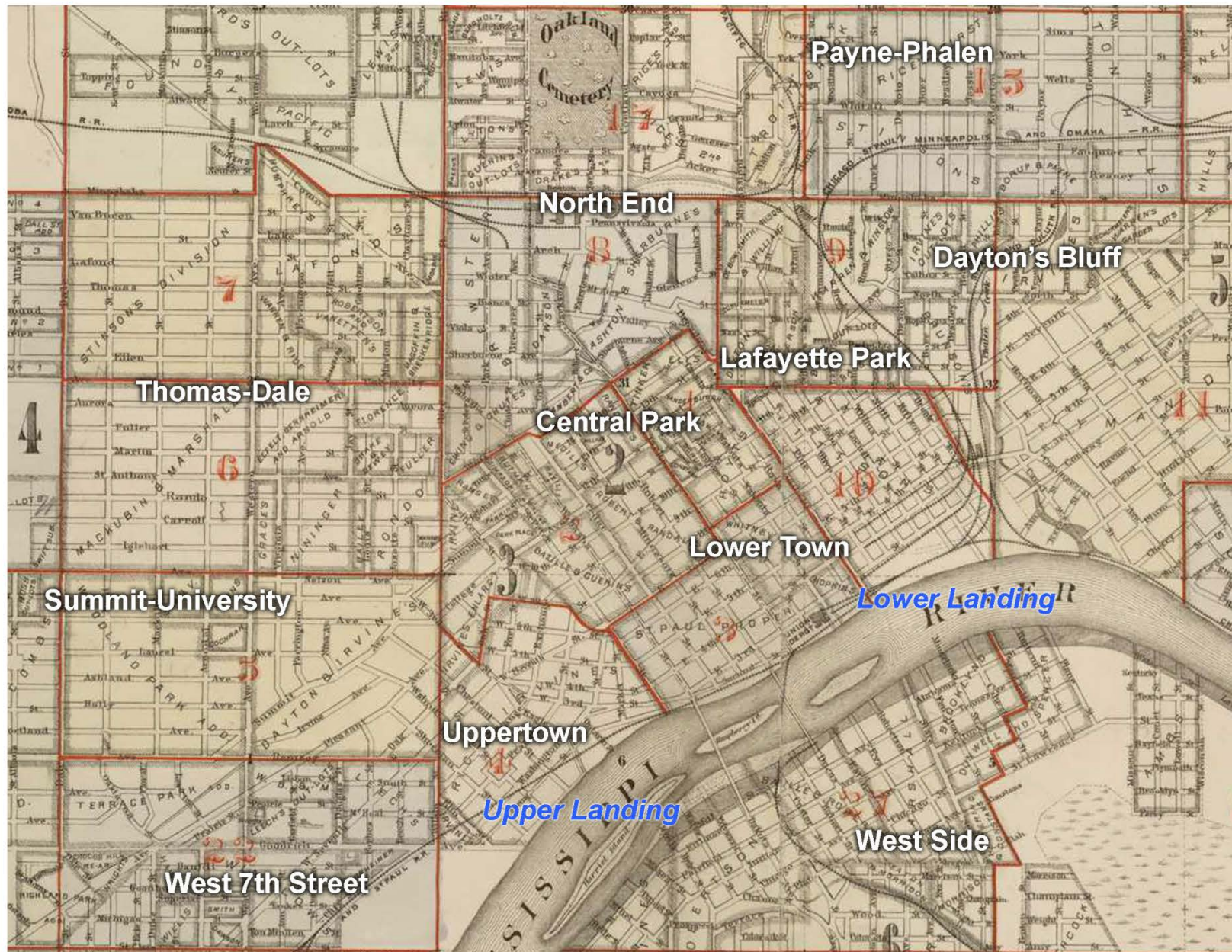


Figure 1. The central area of Saint Paul with neighborhoods identified in their general locations in order to provide a relative sense of their locations in the city. The neighborhood names and their boundaries have evolved from the mid-nineteenth century to the present. The names used here are the names used in this context study. The locations on this map are intended to be approximate and may overlap both historic and modern neighborhood boundaries. Griffith Morgan Hopkins, *Atlas of the City of St. Paul, Minnesota: from Official Records, Private Plans and Actual Surveys* (Philadelphia: J.M. Hopkins, 1884), Index Map, excerpt. Note: the red boundary lines on this 1884 map were used for indexing the original atlas and were not intended to represent neighborhood boundaries.



Figure 2. 1853 panoramic lithograph of Saint Paul, with the Upper Landing (center-left) and Lower Landing (right side) clearly visible and identified. Thompson Ritchie Co., *City of St. Paul, Capital of Minnesota* ([Philadelphia]: Ritchie, 1853). Original in Smithsonian Institution.



Figure 3. 1874 panorama of Saint Paul. The view is similar to Figure 1 (1853), with the Upper Landing and Lower Landing now surrounded by extensive development. George H. Ellsbury and Vernon Green, *View of St. Paul, Minnesota* (N.p., 1874). Original in Smithsonian Institution.

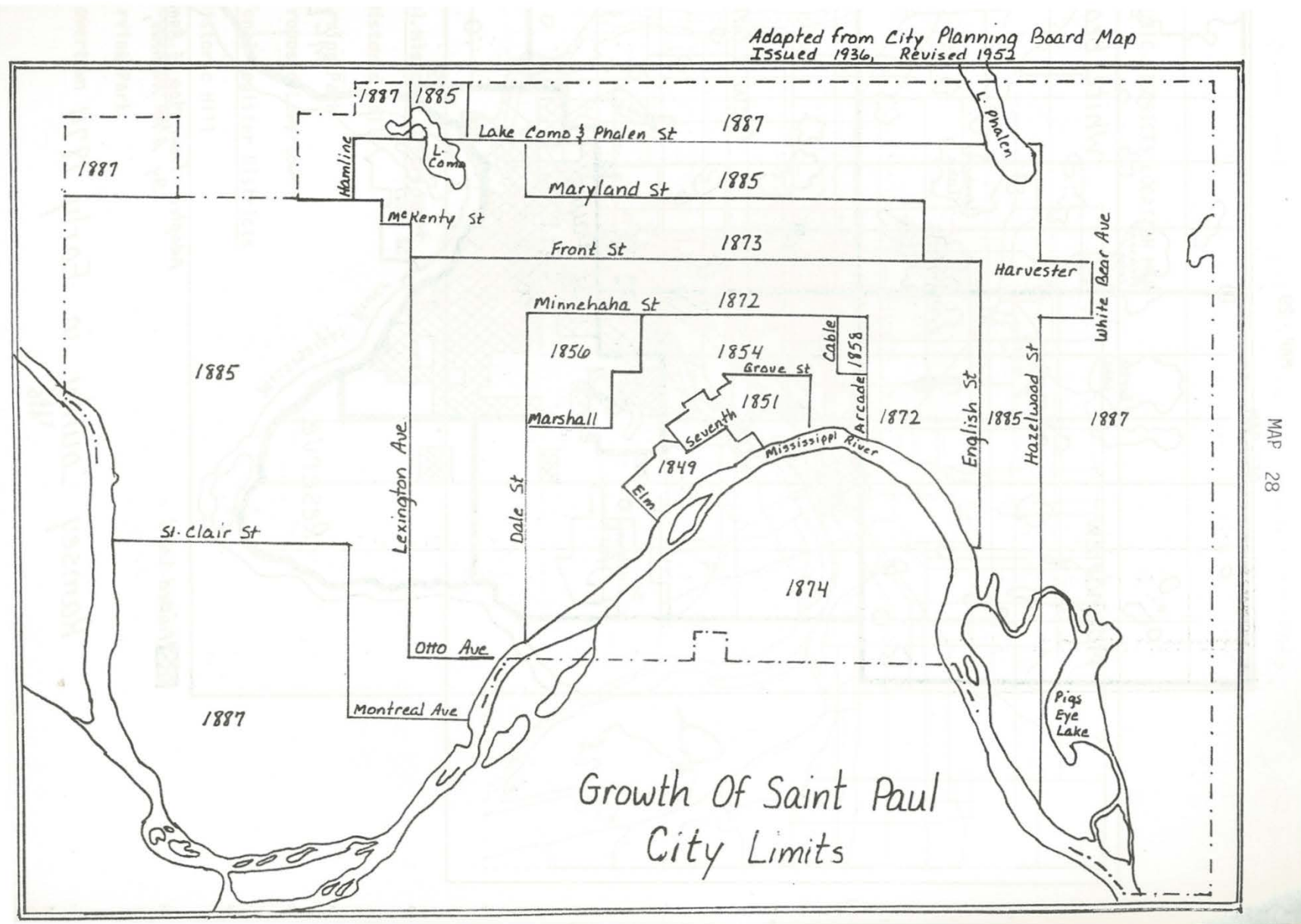


Figure 4. "Growth of Saint Paul City Limits." Patricia Murphy and Susan W. Granger, *Historic Sites Survey of St. Paul and Ramsey County, 1980-1983: Interim Report* (Saint Paul, Minn.: Ramsey County Historical Society and the St. Paul Heritage Preservation Commission, 1981), 415.

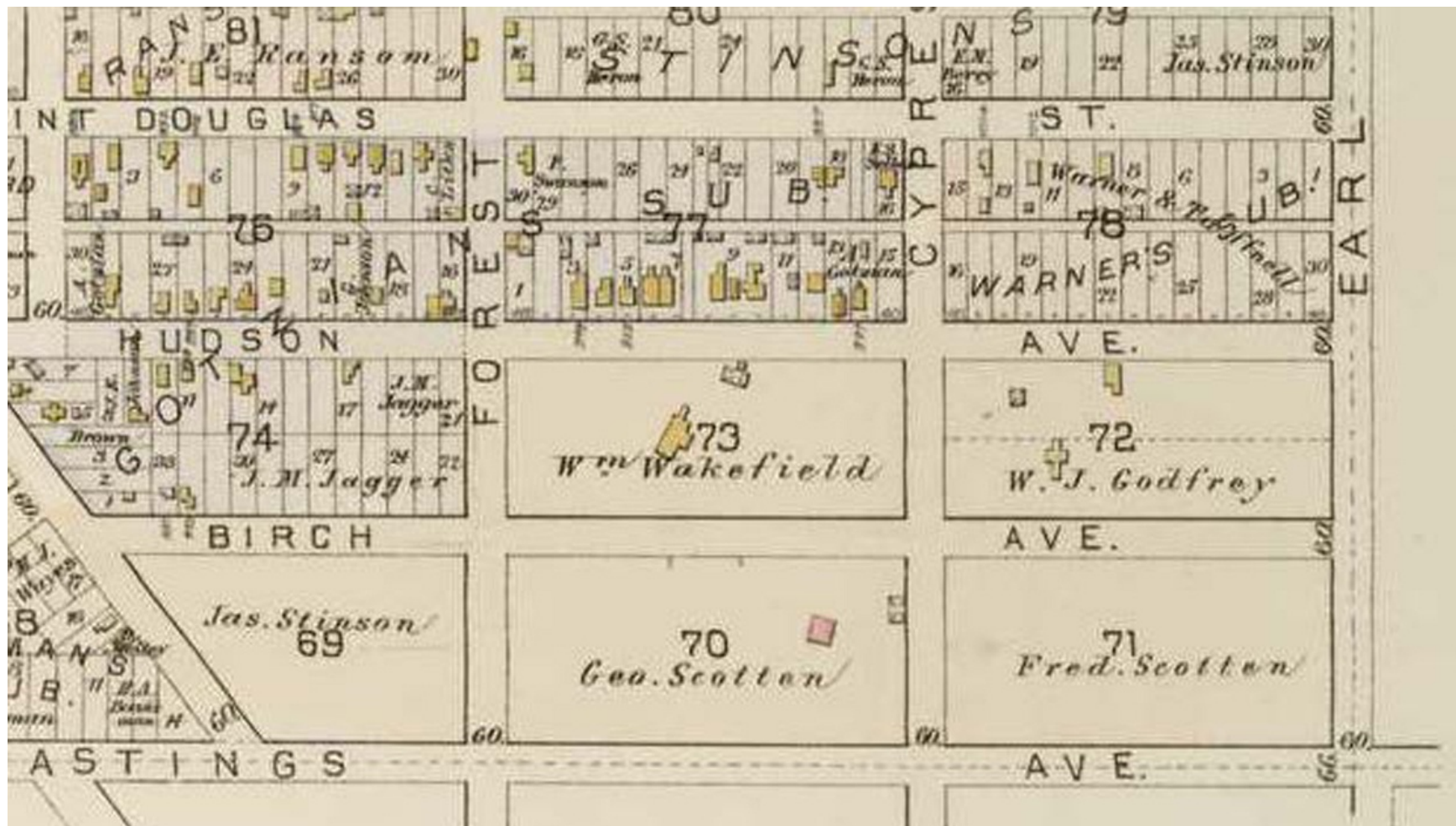


Figure 5. William Wakefield's house in relationship to the St. Paul city grid system. Griffith Morgan Hopkins, *Atlas of the City of St. Paul, Minnesota: from Official Records, Private Plans and Actual Surveys* (Philadelphia: J.M. Hopkins, 1884), plate 11, excerpt.

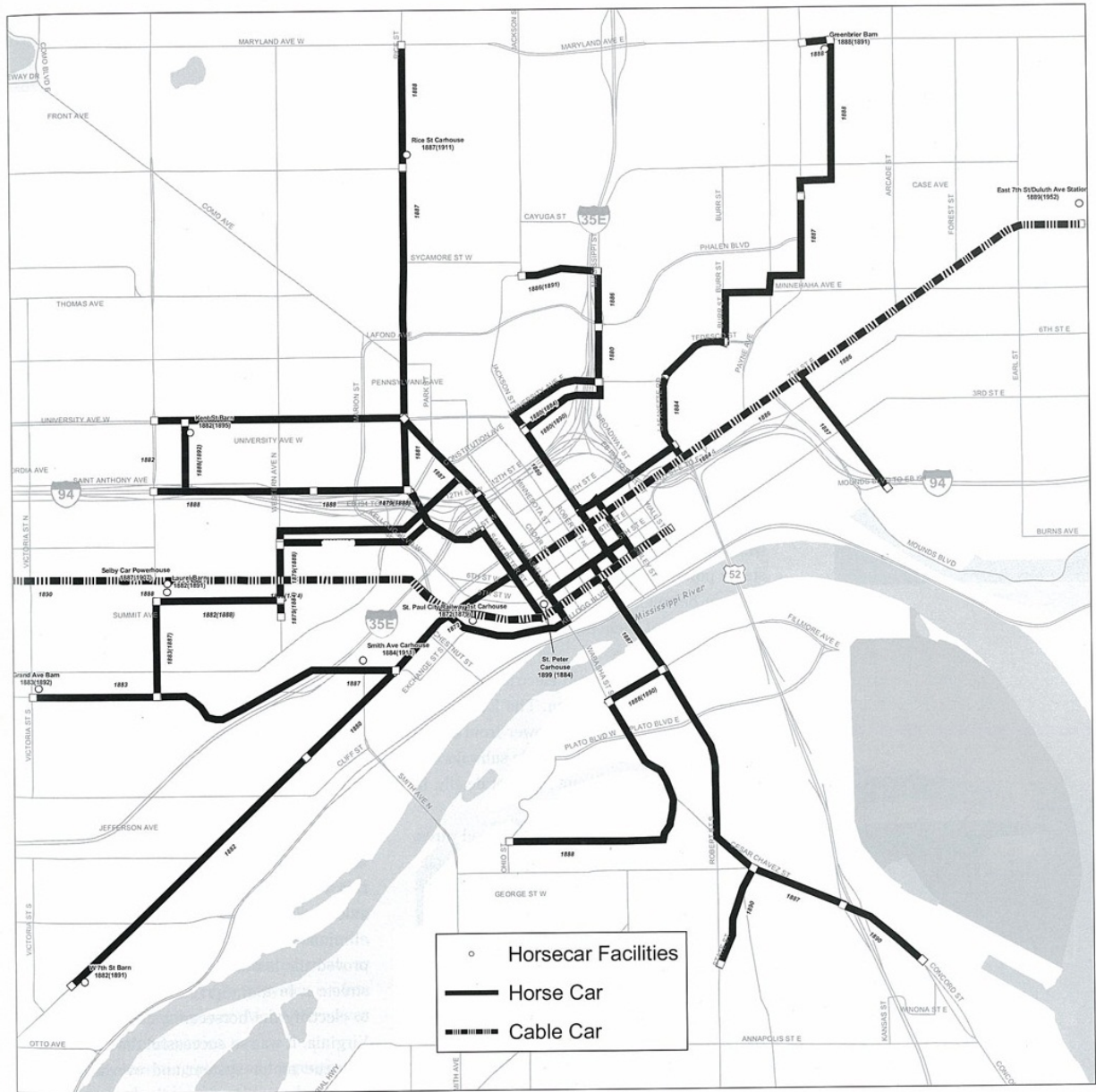


Figure 6. Map of the Saint Paul streetcar system spanning the period from 1872 to 1891. John Diers and Aaron Issacs, *Twin Cities by Trolley: The Streetcar Era in Minneapolis and St. Paul* (Minneapolis: University of Minnesota Press, 2007), 19.



St. Paul, Minn.

San Francisco
NOV 16 '14
Library of Congress

G4144
S4A3
1906
.S3

Figure 7. 1906 Bird's-eye view of Saint Paul. Robert M. Saint, *St. Paul, Minn.* (St. Paul: N.p, 1906).



Figure 8. 1891 Rascher map of Saint Paul. Rascher Insurance Map Publishing Company, *Atlas of St. Paul, Minnesota* (Chicago: Rascher Insurance Map Pub. Co., 1891), 41.

**Table 1. Neighborhoods at the Edge of the Walking City, Property List:
Summary of Individual Historic Resources Identified in the 2011 Historic Resources
Inventory of the Payne-Phalen, Thomas-Dale, and West 7th Street Neighborhoods***

Address	Historic Name	SHPO Inventory No.
Payne-Phalen Survey Area		
Business and Industry		
1019 Edgerton Street	Larson Commercial Building	RA-SPC-1133
858 Payne Avenue	M. Lindgren Commercial Building	RA-SPC-4986
960 Payne Avenue	James Forsyth Commercial Building	RA-SPC-5505
987-989 Payne Avenue	G.A. Johnson Building	RA-SPC-5508
991-993 Payne Avenue	Erickson Commercial Building	RA-SPC-5509
1138 Payne Avenue	Skelly Station	RA-SPC-5524
535 Tedesco Street	Morelli's Almentari	RA-SPC-5859
650 York Avenue	Tri-State Telephone Company	RA-SPC-5183
676 Bedford Street	Engine Company #11	RA-SPC-0321
958 Jessie Street	Wilder Playground Building	RA-SPC-4047
Religion and Social Organizations		
1003 Arcade Street	Iglesia Cristiana Cedros del Libano	RA-SPC-0103
712 Burr Street	St. Ambrose Church	RA-SPC-0423
1095 Desoto Street	Church of St Patrick	RA-SPC-1065
715 Edgerton Street	Christ Child Society Building	RA-SPC-5860
1173 Payne Avenue	East Immanuel Norwegian Evangelical	RA-SPC-5526
647 York Avenue	East Side Commercial Club	RA-SPC-5177
Residential Development/Architecture		
461 Beaumont Street	Single-family dwelling	RA-SPC-5862
686 Bradley Street	Nels Okeson House	RA-SPC-0366
733 Bradley Street	Matilda Anderson House	RA-SPC-5840
1070 Bradley Street	Joseph A.A. Burnquist House	RA-SPC-0368
673 Burr Street	Whitney House	RA-SPC-0419
690 Burr Street	Single-family dwelling	RA-SPC-5861
904-906 Burr Street	E.G Anderson Double House	RA-SPC-0434
926 Burr Street	Andrew Carlshous House	RA-SPC-5856
656 Bush Avenue	Single-family dwelling	RA-SPC-0460
398 Case Avenue	Single-family dwelling	RA-SPC-5823
601 Case Avenue	Ludwig E Johnson House	RA-SPC-0513
832 Cook Avenue East	Albert Lukasjewski House	RA-SPC-5828
647 Desoto Street	Rev. Swan W. Sundberg House	RA-SPC-1050
755 Edgerton Street	Multiple-family dwelling	RA-SPC-5857
671 Geranium Avenue East	Erik Anderson House	RA-SPC-1486

* These tables were excerpted from the *Historic Resources in Portions of the Payne-Phalen, Thomas-Dale, and West 7th Street Neighborhoods*, prepared by Mead & Hunt, Inc., 2011.

**Table 1. Neighborhoods at the Edge of the Walking City, Property List:
Summary of Individual Historic Resources Identified in the 2011 Historic Resources
Inventory of the Payne-Phalen, Thomas-Dale, and West 7th Street Neighborhoods***

Address	Historic Name	SHPO Inventory No.
506-508 Hopkins Street	Multiple-family dwelling	RA-SPC-1845
525 Jessamine Avenue East	D.W. McCourt House	RA-SPC-4027
543 Jessamine Avenue East	Single-family dwelling	RA-SPC-4029
740 Jessie Street	Single-family dwelling	RA-SPC-5858
935 Jessie Street	Single-family dwelling	RA-SPC-4045
949 Jessie Street	Single-family dwelling	RA-SPC-5818
351 Magnolia Avenue East	Single-family dwelling	RA-SPC-5855
453 Minnehaha Avenue East	Edward A. Young House	RA-SPC-4589
547 Minnehaha Avenue East	Multiple-family dwelling	RA-SPC-5839
416 Mount Ida Street	Adolph Bloom House	RA-SPC-4706
500 North Street	Single-family dwelling	RA-SPC-5864
658 Otsego Street	Multiple-family dwelling	RA-SPC-5863
379 Sims Avenue	Louis A. Bumgardner House	RA-SPC-3360
659 Sims Avenue	Mary Olson House	RA-SPC-3365
718 Sims Avenue	N.P. Jorgenson House	RA-SPC-3380
739-741 Sims Avenue	John Peterson Double House	RA-SPC-3381
512 York Avenue	Kjellberg House	RA-SPC-5174
693 York Avenue	C. Lundholm House	RA-SPC-5189
735 York Avenue	Fitzpatrick Burldy House	RA-SPC-5195

Thomas-Dale Survey Area

Business and Industry		
501 Blair Avenue	Commercial building	RA-SPC-05853
533 Dale Street North	Dale Street Greenhouse	RA-SPC-5824
535 Dale Street North	Commercial building	RA-SPC-5819
631 Dale Street North	Skelly Station	RA-SPC-0880
561 Edmund Avenue	Leonard Ives Commercial building	RA-SPC-05854
500 Grotto Street North	Commercial building	RA-SPC-5820
600 Grotto Street North	Commercial building	RA-SPC-05845
629 Kent Street	Gardner's Cigar Factory	RA-SPC-4538
434-438 Lafond Avenue	Charles Plebuch House and Public Hall	RA-SPC-4104
954 Minnehaha Avenue W	Saint Paul Brass and Aluminum Foundry	RA-SPC-05865
738 Thomas Avenue	William Kohls Commercial building	RA-SPC-05846
661 Western Avenue N	Rice Street Gym	RA-SPC-05852
Education		
643 Virginia Street	St. Vincent School	RA-SPC-5433

**Table 1. Neighborhoods at the Edge of the Walking City, Property List:
Summary of Individual Historic Resources Identified in the 2011 Historic Resources
Inventory of the Payne-Phalen, Thomas-Dale, and West 7th Street Neighborhoods***

Address	Historic Name	SHPO Inventory No.
Religion and Social Organizations		
624 Central Avenue West	St. James African Methodist Episcopal Church	RA-SPC-0559
265 Charles Avenue	St. Adalbert's Catholic Church	RA-SPC-5826
517 Charles Avenue	Faith Lutheran Church	RA-SPC-5822
515 Farrington Street	Trinity Norwegian Evangelical Lutheran	RA-SPC-1268
375 Oxford Street North	St. Peter Claver Catholic Church	RA-SPC-5821
868 Sherburne Avenue	University Avenue Congregational Church	RA-SPC-3342
Residential Development/Architecture		
538 Blair Avenue	Single-family dwelling	RA-SPC-0349
574 Blair Avenue	Frederick Schuenemann House	RA-SPC-0350
514 Charles Avenue	Single-family dwelling	RA-SPC-0582
733 Charles Avenue	Carl Buetow House	RA-SPC-05847
639 Dale Street North	Multiple-family dwelling	RA-SPC-5801
351 Edmund Avenue	Single-family dwelling	RA-SPC-05850
481-483 Edmund Avenue	James Tracy Double House	RA-SPC-1150
567 Edmund Avenue	Charles F. Buetow House	RA-SPC-1151
623 Fuller Avenue	John R. Schmit House	RA-SPC-1430
698 Lafond Avenue	Hermann A.E. Trapp House	RA-SPC-4109
516 Lexington Parkway North	Martin M. McNulty House	RA-SPC-4254
362 Minnehaha Avenue West	J. G. Schmidt House	RA-SPC-05849
233 Sherburne Avenue	N. J. Sonner House	RA-SPC-05851
259 Sherburne Avenue	William Andres House	RA-SPC-5827
277 Sherburne Avenue	Louisa M. Ramaley House	RA-SPC-3327
419 Sherburne Avenue	S. Skuhlman and H. Timm House	RA-SPC-5825
538 Sherburne Avenue	Ferdinand Schaubshaeger House	RA-SPC-3331
543 Sherburne Avenue	Anton Klobe House	RA-SPC-3332
566 Sherburne Avenue	Herman Maas House	RA-SPC-3334
568 Sherburne Avenue	Single-family dwelling	RA-SPC-3335
571 Sherburne Avenue	Emil Riedl House	RA-SPC-3336
652 Sherburne Avenue	John Molin Building	RA-SPC-05848
286-288 Thomas Avenue	August Kaldunski Duplex	RA-SPC-3857
400-406 Van Buren Avenue	Margaret Schembri Rowhouse	RA-SPC-3951
548 Van Buren Avenue	Charles Nitz House	RA-SPC-3955
610 Western Avenue North	Wilhelm Kliese House	RA-SPC-5036

**Table 1. Neighborhoods at the Edge of the Walking City, Property List:
Summary of Individual Historic Resources Identified in the 2011 Historic Resources
Inventory of the Payne-Phalen, Thomas-Dale, and West 7th Street Neighborhoods***

Address	Historic Name	SHPO Inventory No.
West 7th Street Survey Area		
Business and Industry		
453 7th Street West	Garage	RA-SPC-5837
455 7th Street West	Otto W. Rohland Building	RA-SPC-5306
475 7th Street West	Gruenwald Building	RA-SPC-5804
560 7th Street West	Wulffgodbout Funeral Home	RA-SPC-5312
603 7th Street West	Pullman car	RA-SPC-5314
640 7th Street West	Kessler and Maguire Funeral Home	RA-SPC-5833
436 Smith Avenue North	Dennis McCarthy Garage	RA-SPC-5607
Education		
90 Western Avenue South	Jefferson School	RA-SPC-5041
175 Western Avenue South	St. Stanislaus Church and School	RA-SPC-5045
Religion and Social Organizations		
550 7th Street West	Saint Mark Lutheran Church	RA-SPC-5835
305 Goodrich Avenue	Goodrich Avenue Presbyterian Church	RA-SPC-1538
80 Leech Street	Central Church of Christ	RA-SPC-4234
398 Superior Street	St. Stanislaus Catholic Church	RA-SPC-3806
Residential Development/Architecture		
555 7th Street West	William Gronewald Townhouse	RA-SPC-5831
557 7th Street West	Joseph Walla House	RA-SPC-5311
561 7th Street West	William Gronewald House	RA-SPC-5313
238 Ann Street	Hugh Nevin House	RA-SPC-5832
261 Banfil Street	John O'Donnell House	RA-SPC-5805
262 Banfil Street	Barnum-Von Minden House	RA-SPC-5811
266 Banfil Street	Henry Orleman-Ernest Schroer House	RA-SPC-0262
276 Banfil Street	William Gies- Jacob Amos House	RA-SPC-0265
283 Banfil Street	Single-family dwelling	RA-SPC-5806
286 Banfil Street	Patrick Doyle House	RA-SPC-0267
294 Banfil Street	Charles Peppler House	RA-SPC-0269
298 Banfil Street	Andrew Schultz House	RA-SPC-0271
212 Colborne Street	Charles Lauer House	RA-SPC-0674
16 Douglas Street	Anton Jurka/Blanche Yurka House	RA-SPC-1096
89 Douglas Street	James Costello House	RA-SPC-5809
101 Douglas Street	Louis Hoffman Block	RA-SPC-5803
106 Douglas Street	Oliver H. Perry - Charles M. Boyle House	RA-SPC-5812
118 Douglas Street	Oliver H. Perry-Charles M. Boyle House	RA-SPC-5810

**Table 1. Neighborhoods at the Edge of the Walking City, Property List:
Summary of Individual Historic Resources Identified in the 2011 Historic Resources
Inventory of the Payne-Phalen, Thomas-Dale, and West 7th Street Neighborhoods***

Address	Historic Name	SHPO Inventory No.
284 Duke Street	Single-family dwelling	RA-SPC-5834
288 Forbes Avenue	John W. Maloney House	RA-SPC-1292
69 Garfield Street	Single-family dwelling	RA-SPC-1455
267 Goodhue Street	Esch-Skok House	RA-SPC-1507
273 Goodhue Street	Hassell-Fabel House	RA-SPC-1508
383 Goodhue Street	Christian Rhinehardt House	RA-SPC-5836
182 Goodrich Avenue	Schmitz-Rose House	RA-SPC-1518
195 Goodrich Avenue	Xavier and Louisa Manhardt House	RA-SPC-5829
244 Goodrich Avenue	Jacob Karger House	RA-SPC-1529
256 Goodrich Avenue	John Miner House	RA-SPC-1530
262 Goodrich Avenue	Frank Funk House	RA-SPC-1531
266 Goodrich Avenue	Charles Ringwald House	RA-SPC-1532
353 Goodrich Avenue	John Parker House	RA-SPC-5813
400 Goodrich Avenue	Patrick Mulligan House	RA-SPC-5814
412 Goodrich Avenue	John Lewis House	RA-SPC-1548
282 Harrison Avenue	Rufus Ingersoll House	RA-SPC-5807
58 Leech Street	Michael Sweeney House	RA-SPC-4231
68 Leech Street	William Dixon House	RA-SPC-5589
73 Leech Street	Wilder Day Nursery No. 2	RA-SPC-4233
82 Leech Street	Single-family dwelling	RA-SPC-5830
83 Leech Street	Gardner Double House	RA-SPC-4235
89 Leech Street	Gardner Row House	RA-SPC-4236
102 Leech Street	Elizabeth Shearen House	RA-SPC-4237
105 Leech Street	Isaac George House	RA-SPC-5593
192 McBoal Street	Gardner-Tracy House	RA-SPC-4350
194 McBoal Street	O'Brien-Diderich House	RA-SPC-4351
343 Michigan Street	Joseph Egan House	RA-SPC-4564
365 Michigan Street	Schneider-Bulera House	RA-SPC-2935
265 Nugent Street	August A. Anderson House	RA-SPC-4739
365 Smith Avenue North	Edward P. Bassford Duplex	RA-SPC-3403
425 Smith Avenue North	Snelling House Hotel	RA-SPC-3405
445 Smith Avenue North	Anthony Waldman House	RA-SPC-3406
454 Smith Avenue North	Avery Adams House	RA-SPC-3407
281 Sturgis Street	Single-family dwelling	RA-SPC-5808
376 St. Clair Avenue	Henry Lauer House	RA-SPC-5838
325 Superior Street	Duncan C. Murray House	RA-SPC-3805

**Table 1. Neighborhoods at the Edge of the Walking City, Property List:
Summary of Individual Historic Resources Identified in the 2011 Historic Resources
Inventory of the Payne-Phalen, Thomas-Dale, and West 7th Street Neighborhoods***

Address	Historic Name	SHPO Inventory No.
407 Superior Street	John Schempp House	RA-SPC-3809
414 Superior Street	Ignatz Klecatsky House	RA-SPC-3810
43 Wilkin Street	George Krech - Frank Werner House	RA-SPC-5615
55 Wilkin Street	George Krech House	RA-SPC-5079
99 Wilkin Street	Christian Heer House	RA-SPC-5083

Table 2. Neighborhoods at the Edge of the Walking City, Property List:
Previously Surveyed Properties in the Context Study Area, as Inventoried by the Minnesota State Historic Preservation Office

Property Name	Address	Architect/Builder/Engineer	Property Date	NRHP	CEF	DOE	SHPO Inventory No.
double house	699 4th St.		1900				RA-SPC-0001
house	123 Acker St. E		1890				RA-SPC-0002
house	187-189 Acker St. E		1890				RA-SPC-0003
house	204 Acker St. E		1888				RA-SPC-0004
house	9 Acker St. W		1888				RA-SPC-0005
house	23 Acker St. W		1884				RA-SPC-0006
house	27 Acker St. W		1885				RA-SPC-0007
Paul P. Firnette House	29 Acker St. W		1883				RA-SPC-0008
St. Paul Homeopathic Hospital	784-786 Agate St. N		1889				RA-SPC-0009
double house	887-889 Agate St. N		1888				RA-SPC-0010
house	923 Agate St. N		1890				RA-SPC-0011
house	1017 Agate St. N		1890				RA-SPC-0012
Sullivan House	1103 Agate St. N		1885				RA-SPC-0013
house	860 Albemarle St. N		1887				RA-SPC-0026
house	863 Albemarle St. N	Larson, E	1885				RA-SPC-0027
house	865 Albemarle St. N		1886				RA-SPC-0028
house	879 Albemarle St. N	Lee, C. C.	1886				RA-SPC-0029
house	951 Albemarle St. N		1914				RA-SPC-0030
house	996 Albemarle St. N		1890				RA-SPC-0031
house	997 Albermarle St. N		1895				RA-SPC-0032
house	1009 Albemarle St. N		1885				RA-SPC-0033
Herbst House	1083 Albemarle St. N		1908				RA-SPC-0034
house	1109 Albemarle St. N	Hollanitsch, A.	1905				RA-SPC-0035
apartment	1112 Albermarle St. N		1895				RA-SPC-0036
Rothmeyer House	1121 Albemarle St. N	Rothmeyer, J.	1905				RA-SPC-0037
house	1126 Albemarle St. N	Sattler, Martin J.	1912				RA-SPC-0038
Frank House	1127 Albemarle St. N	Harbeck, E.	1904				RA-SPC-0039
A. Schroepfer House	1182 Albemarle St. N	Dietz, John	1905				RA-SPC-0040
house	1188 Albemarle St. N		1908				RA-SPC-0041
house	1245 Albemarle St. N		1898				RA-SPC-0042
house	1420 Albemarle St. N		1889				RA-SPC-0043
house	492 Andrew St. S		1900				RA-SPC-0068
Our Lady of Guadalupe Church	530 Andrew St. S		1960				RA-SPC-0069
house	212 Ann Street S		1870				RA-SPC-0070
William G. Gronewald House	213 Ann St. S		1901				RA-SPC-0071
house	197 Annapolis St. E		1890				RA-SPC-0073
house	230 Annapolis St. S		1890				RA-SPC-0074
house	232 Annapolis St. E		1885				RA-SPC-0075
house	358 Arbor St. S		1890				RA-SPC-0078
house	387 Arbor St. S		1880				RA-SPC-0079
house	392 Arbor St. S		1880				RA-SPC-0080
house	411 Arbor St. S		1890				RA-SPC-0081
house	425 Arbor St. S		1900				RA-SPC-0082
house	443 Arbor St. S		1895				RA-SPC-0083
John H. Lauer House	449 Arbor St. S	Hausler, Charles	1914				RA-SPC-0084
John H. Lauer House	449 Arbor St. S	Lauer, John H.	1914				RA-SPC-0084
Todd on the Arcade Beauty Salon	976 Arcade St. N		1910				RA-SPC-0085
Arcade Sandwich Shop	991 Arcade St. N	Lees, J. M.	1914				RA-SPC-0086
Arcade Sandwich Shop	991 Arcade St. N	Garlough	1914				RA-SPC-0086
Gustav Bjorklund House	753 Arcade St. N	Bjorklund, Gustav	1905				RA-SPC-0087

Table 2. Neighborhoods at the Edge of the Walking City, Property List:
Previously Surveyed Properties in the Context Study Area, as Inventoried by the Minnesota State Historic Preservation Office

Property Name	Address	Architect/Builder/Engineer	Property Date	NRHP	CEF	DOE	SHPO Inventory No.
apartment	908 Arcade St. N	Nickow, L.	1908				RA-SPC-0088
commercial building	915 Arcade St. N		1889				RA-SPC-0089
Dayton's Bluff Auto Supply	926-928 Arcade St. N		1887				RA-SPC-0090
Arnold's Barber Shop	931 Arcade St. N		1920				RA-SPC-0091
East Side Gun Shop	935-937 Arcade St. N		1900				RA-SPC-0092
Arcade Bar/Arcade Barbershop	937 Arcade St. N		1900				RA-SPC-0093
commercial building	947 Arcade St. N		1900				RA-SPC-0094
Arcade OK Hardware	950 Arcade St. N		1925				RA-SPC-0095
Thompson Block	959 Arcade St. N		1920				RA-SPC-0096
C&C Ceramic Arts	962 Arcade St. N		1900				RA-SPC-0097
Cosmopolitan Club	965 Arcade St. N		1930				RA-SPC-0098
commercial building	971 Arcade St. N		1890				RA-SPC-0099
General Welding	974 Arcade St. N		1940				RA-SPC-0100
commercial building	992-992 1/2 Arcade St. N		1900				RA-SPC-0101
School of Chung Moo Quan	995-995 1/2 Arcade St. N		1910				RA-SPC-0102
Pulaski Hall	1003 Arcade St. N	McLeod, John A.	1911				RA-SPC-0103
Pulaski Hall	1003 Arcade St. N	Tewes, F. X.	1911				RA-SPC-0103
commercial building	1014 Arcade St. N		1900				RA-SPC-0104
Carpet Shack	1015-1019 Arcade St. N		1890				RA-SPC-0105
K&W Insurance Agency	1016 Arcade St. N		1940				RA-SPC-0106
The Bucket	1021 Arcade St. N		1888				RA-SPC-0107
Arcade Shade Shop	1081 Arcade St. N	Whittager, William	1888				RA-SPC-0108
Bay Stone Carpet & Linoleum	1107-1109 Arcade St. N	Fransen, N. P.	1906				RA-SPC-0109
Frank Szybotha Building	1110 Arcade St. N	Lukaszewski, Stanley A.	1919				RA-SPC-0110
Farnsworth School	1290 Arcade St. N	Hausler, C. A.	1925				RA-SPC-0111
house	983 Argyle St. N		1886				RA-SPC-0112
Bailey/Beekman House	1131 Argyle St. N	McCarthy, John C.	1888				RA-SPC-0113
house	914-916 Arkwright St. N	Bernard, S.	1905				RA-SPC-0114
gas station	1050 Arkwright St. N	Koff, William	1932				RA-SPC-0115
house	198 Arlington Ave. E		1890				RA-SPC-0116
house	498 Arlington Ave. E		1900				RA-SPC-0117
house	527 Arlington Ave. E		1895				RA-SPC-0118
house	561 Arlington Ave. E		1895				RA-SPC-0119
Omaha Iron & Brass Factory	626 Armstrong Ave. W		1890				RA-SPC-0121
Olivet Methodist Episcopal Church	793 Armstrong Ave. W	Alban and Fisher	1909				RA-SPC-0122
Olivet Methodist Episcopal Church	793 Armstrong Ave. W	Linden, John O.	1909				RA-SPC-0122
Wenzel Horej's House	772 Armstrong Ave. W		1898				RA-SPC-0123
St. Peter's Evangelical Lutheran Church	849-855 Armstrong Ave. W	Abrahamson, Frank A.	1949				RA-SPC-0124
house	998 Armstrong Ave. W		1900				RA-SPC-0125
William S. Timberlake House	21 Arundel St. N	Lettau, William	1888	Y			RA-SPC-0126
William S. Timberlake House	21 Arundel St. N	Mould and McNichol	1888	Y			RA-SPC-0126
apartment	37-39 Arundel St. N		1912				RA-SPC-0127
duplex	80-82 Arundel St. N		1913	Y			RA-SPC-0128
duplex	86-88 Arundel St. N	Nicholson, Samuel	1906	Y			RA-SPC-0129
house	222 Arundel St. N		1880				RA-SPC-0130
The Elmwood	235-237 Arundel St. N			Y			RA-SPC-0131
apartment	176 Arundel St. N	Brady, Thomas	1901				RA-SPC-0133
McQuillan/G.R. O'Reilly House	397 Ashland Ave. W		1880				RA-SPC-0134
Prendergast Rowhouse	399-401 Ashland Ave. W	Fitzpatrick, Thomas	1887	Y			RA-SPC-0135

Table 2. Neighborhoods at the Edge of the Walking City, Property List:
Previously Surveyed Properties in the Context Study Area, as Inventoried by the Minnesota State Historic Preservation Office

Property Name	Address	Architect/Builder/Engineer	Property Date	NRHP	CEF	DOE	SHPO Inventory No.
Prendergast Rowhouse	399-401 Ashland Ave. W	Willcox and Johnston	1887	Y			RA-SPC-0135
T.A. Prendergast House	405 Ashland Ave. W	Fitzpatrick, Thomas	1884	Y			RA-SPC-0136
T.A. Prendergast House	405 Ashland Ave. W	Radcliff, A. M.	1884	Y			RA-SPC-0136
apartment	409-411 Ashland Ave. W		1884	Y			RA-SPC-0137
house	414 Ashland Ave. W		1890	Y			RA-SPC-0138
house	417 Ashland Ave. W		1890	Y			RA-SPC-0139
house	422 Ashland Ave. W		1890	Y			RA-SPC-0140
F.D. Sargent House	431 Ashland Ave. W	Ask, Ole C.	1890	Y			RA-SPC-0141
house/apartments	436 Ashland Ave. W		1882	Y			RA-SPC-0142
house	443 Ashland Ave. W		1880	Y			RA-SPC-0143
Dr. George Routh House	448 Ashland Ave. W	Radcliffe, A. M.	1885	Y			RA-SPC-0144
Dr. George Routh House	448 Ashland Ave. W	Larsen, H. B.	1885	Y			RA-SPC-0144
Channing Seabury House	453 Ashland Ave. W	Mould and McNichol	1887	Y			RA-SPC-0145
Channing Seabury House	453 Ashland Ave. W	Schmidt, C.	1887	Y			RA-SPC-0145
E.N. Bacon House	454 Ashland Ave. W		1880	Y			RA-SPC-0146
house	456 Ashland Ave. W		1880	Y			RA-SPC-0147
M.L. Lovering House	457 Ashland Ave. W		1882	Y			RA-SPC-0148
A.L. Alnes House	463 Ashland Ave. W	Gauger	1896	Y			RA-SPC-0149
A.L. Alnes House	463 Ashland Ave. W	Sundgaard, Olaf O.	1896	Y			RA-SPC-0149
Jackson House	467 Ashland Ave. W		1895	Y			RA-SPC-0150
Samuel & Elizabeth Gilbert House	471 Ashland Ave. W	Gilbert, Cass	1882	Y			RA-SPC-0151
duplex	476-478 Ashland Ave. W	Klinkerfuss, E.	1889				RA-SPC-0152
Jesse Gregg House	483 Ashland Ave.W	Grant, George	1895	Y			RA-SPC-0153
Jesse Gregg House	483 Ashland Ave.W	Johnston, Clarence H., Sr.	1895	Y			RA-SPC-0153
A.H. Rodgers House	487-489 1/2 Ashland Ave. W	Abbott, E. V. N.	1884	Y			RA-SPC-0154
A.H. Rodgers House	487-489 1/2 Ashland Ave. W	Wirth, George	1884	Y			RA-SPC-0154
A.H. Rodgers House	491 Ashland Ave. W	Fitzpatrick, Thomas and Son	1880	Y			RA-SPC-0155
Ashland Apartments	500 Ashland Ave. W	Crosby, J. N.	1896				RA-SPC-0156
Ashland Apartments	500 Ashland Ave. W	Kretz, H.	1896				RA-SPC-0156
house	507 Ashland Ave. W		1885				RA-SPC-0157
house	518 Ashland Ave. W	Plummer, C. E.	1883				RA-SPC-0158
Imperial Apartments	520 Ashland Ave. W	Clark, F. A.	1896				RA-SPC-0159
Imperial Apartments	520 Ashland Ave. W	Peterson, C.	1896				RA-SPC-0159
house	521 Ashland Ave. W		1880				RA-SPC-0160
double house	532-536 Ashland Ave. W	Kretz, Herman and Company	1890				RA-SPC-0161
apartment	535 Ashland Ave. W		1910				RA-SPC-0162
H. Thomas & Mary L. Quinlan House	542 Ashland Ave. W	Donahue & Hoffman	1899				RA-SPC-0163
H. Thomas & Mary L. Quinlan House	542 Ashland Ave. W	Donahue, E. J.	1899				RA-SPC-0163
Double house	543-547 Ashland Ave. W		1909				RA-SPC-0164
Charles Shandrew House	546 Ashland Ave. W		1885				RA-SPC-0165
Elizabeth Hoffman House	555 Ashland Ave. W	Plummer, C. E.	1883				RA-SPC-0166
house	556-558 Ashland Ave. W		1890				RA-SPC-0167
Hoffman House	578 Ashland Ave. W	Comadt, H.	1891				RA-SPC-0168
Hoffman House	578 Ashland Ave. W	Kretz, H.	1891				RA-SPC-0168
Fox House	579 Ashland Ave. W		1886				RA-SPC-0169
house	583 Ashland Ave. W		1880				RA-SPC-0170
house	596 Ashland Ave. W		1880				RA-SPC-0171

Table 2. Neighborhoods at the Edge of the Walking City, Property List:
Previously Surveyed Properties in the Context Study Area, as Inventoried by the Minnesota State Historic Preservation Office

Property Name	Address	Architect/Builder/Engineer	Property Date	NRHP	CEF	DOE	SHPO Inventory No.
Sarah H. Chapin House	627 Ashland Ave. W	Carlson, John M.	1886				RA-SPC-0172
house	630 Ashland Ave. W	Ask and Mour	1893				RA-SPC-0173
Stophlet House	633 Ashland Ave. W	Stophlet, J. H.	1884				RA-SPC-0174
Stophlet House	633 Ashland Ave. W	Plummer, C. E.	1884				RA-SPC-0174
Gustave C. Schaler House	647 Ashland Ave. W	Kalinger, K. A.	1902				RA-SPC-0175
Gustave C. Schaler House	647 Ashland Ave. W	Westburg and Kalman	1902				RA-SPC-0175
Temple of Aaron	744 Ashland Ave. W	Stem, A. H.	1916				RA-SPC-0176
Temple of Aaron	744 Ashland Ave. W	Struchen, E. C	1916				RA-SPC-0176
house	748 Ashland Ave. W		1885				RA-SPC-0177
John A. Scott House	753 Ashland Ave. W		1889				RA-SPC-0178
H. Stanley Wood House	756 Ashland Ave. W	Olson and Ostberg	1889				RA-SPC-0179
apartment	806-808 Ashland Ave. W	Schmit, John R.	1909				RA-SPC-0180
house	810 Ashland Ave. W		1885				RA-SPC-0181
James C. Markhoe House	815 Ashland Ave. W	Klinkerfuss, Ernst	1890				RA-SPC-0182
James C. Markhoe House	815 Ashland Ave. W	Gauger, A. F.	1890				RA-SPC-0182
house	834 Ashland Ave. W	Amlee, O C.	1908				RA-SPC-0183
Charlotte Hoover Duplex	841 Ashland Ave. W	Olson, W. A.	1912				RA-SPC-0184
Charlotte Hoover Duplex	841 Ashland Ave. W	Olson, W. A.	1912				RA-SPC-0184
George Whitehorn House	849-85 Ashland Ave. W	Bushman, T. T.	1894				RA-SPC-0185
George Whitehorn House	849-85 Ashland Ave. W	Lockwood, L.	1894				RA-SPC-0185
Engine Company #5	860 Ashland Ave. W	Kromhout, John	1930				RA-SPC-0186
house	887 Ashland Ave. W	Linhoff, Peter J.	1914				RA-SPC-0187
house	887 Ashland Ave. W	Olson and Erickson	1914				RA-SPC-0187
Charlton, Mr. And Mrs. Henry, House / T.C. Shaw home	950-952 Ashland Ave. W		1891				RA-SPC-0188
Keith, Mr. And Mrs. Frank, House	957 Ashland Ave. W		1891				RA-SPC-0189
house	984 Ashland Ave. W	Fransen, N. and Company	1900				RA-SPC-0190
house	984 Ashland Ave. W	Lockwood, Louis	1900				RA-SPC-0190
Louis E. Shepley House	993 Ashland Ave. W	Lockwood, Louis	1903				RA-SPC-0191
Louis E. Shepley House	993 Ashland Ave. W	Wilcken, F. J. and Company	1903				RA-SPC-0191
apartment	998 Ashland Ave. W	Anderson, C.	1908				RA-SPC-0192
apartment	998 Ashland Ave. W	Bassford, Charles A.	1908				RA-SPC-0192
Chamberlain, Mr. And Mrs. Leon T., House	1001 Ashland Ave. W	Johnson, C. E.	1900				RA-SPC-0193
Chamberlain, Mr. And Mrs. Leon T., House	1001 Ashland Ave. W	Lockwood, Louis	1900				RA-SPC-0193
house	1033 Ashland Ave. W	Bushman, Frank T.	1894				RA-SPC-0194
Sandberg House	88 Atwater St. W	Murray, R. J. K.	1909				RA-SPC-0223
house	93 Atwater St. W		1875				RA-SPC-0224
house	97 Atwater St. W	Landin, J. E.	1884				RA-SPC-0225
house	105 Atwater St. W		1905				RA-SPC-0226
house	110 Atwater St. W		1885				RA-SPC-0227
house	112 Atwater St. W		1887				RA-SPC-0228
Minnesota State Capitol	Aurora Ave. between Cedar & Park Sts.	Butler, Walter and William	1894	Y			RA-SPC-0229
Minnesota State Capitol	Aurora Ave. between Cedar & Park Sts.	Gilbert, Cass	1894	Y			RA-SPC-0229
Fielding House	260 Aurora Ave. W	Fielding, Michael	1901				RA-SPC-0230
George Maendler House	286 Aurora Ave. W	Tessman, H.	1892				RA-SPC-0231
house	350-352 Aurora Ave. W	Acklin, J.	1887				RA-SPC-0232

Table 2. Neighborhoods at the Edge of the Walking City, Property List:
Previously Surveyed Properties in the Context Study Area, as Inventoried by the Minnesota State Historic Preservation Office

Property Name	Address	Architect/Builder/Engineer	Property Date	NRHP	CEF	DOE	SHPO Inventory No.
house	350-352 Aurora Ave. W	O'Meyer and Thori	1887				RA-SPC-0232
house	355 Aurora Ave. W	Gronewald, A. J.	1884				RA-SPC-0233
house	372 Aurora Ave. W		1880				RA-SPC-0234
Emmanuel Lutheran Church	678 Aurora Ave. W		1915				RA-SPC-0235
house	884-886 Aurora Ave. W		1886				RA-SPC-0236
house	978 Aurora Ave. W	Estman, John W.	1890				RA-SPC-0237
Aurora Sash & Door Company	1048-52 Aurora Ave. W	Finholt, M.	1914				RA-SPC-0238
house	165 Avon St. N		1890				RA-SPC-0239
house	283 Avon St. N		1888				RA-SPC-0240
house	298 Avon St. N	Dawson, E. J.	1909				RA-SPC-0241
house	1267 Avon St. N	Ralph, Olaf S.	1897				RA-SPC-0242
apartment	45 Avon St. S	Kretz, Herman	1902				RA-SPC-0243
house	45 Atwater St. W		1880				RA-SPC-0244
double house	59-61 Atwater St. W	Paulson, C.	1891				RA-SPC-0245
Humboldt High School	30 Baker St. E		1925				RA-SPC-0246
house	232 Baker St E		1885				RA-SPC-0247
house	245 Baker St. E		1890				RA-SPC-0248
house	306 Baker St. E	Schwekler, D.	1890				RA-SPC-0249
Marthaler House	148 Baker St. W		1900				RA-SPC-0250
house	152 Baker St. W		1895				RA-SPC-0251
house	159 Baker St. W	Sania, Joseph	1898				RA-SPC-0252
Edward C. Horsnell House	348 Baker St. W		1887				RA-SPC-0253
house	358 Baker St. W		1890				RA-SPC-0254
Grandview Heights Presbyterian Church	371 Baker St. W		1914				RA-SPC-0255
house	405 Baker St. W		1890				RA-SPC-0256
Gustave G. Kosanke House	422 Baker St. W	Kosanke, Gustav G.	1906				RA-SPC-0257
house	423 Baker St. W		1890				RA-SPC-0258
Scherfenberg House	241 Banfil St. W		1872				RA-SPC-0259
house	253 Bankfil St. W		1882				RA-SPC-0260
O'Donnell House	265 Banfil St. W		1860				RA-SPC-0261
Cominsky House	266 Banfil St. W		1871				RA-SPC-0262
Wolfgruber House	267 Banfil St. W		1907				RA-SPC-0263
Henry Mandehr House	274 Banfil St. W		1884				RA-SPC-0264
Amos House	276 Banfil St. W	Amos, Jacob	1860				RA-SPC-0265
Vander Heyden House	280 Banfil St. W		1870				RA-SPC-0266
Horn/Levy House	286 Banfil St. W		1860				RA-SPC-0267
house	287 Banfil St. W		1885				RA-SPC-0268
house	294 Banfil St. W		1870				RA-SPC-0269
Theodore Bohland House	296 Banfil St. W		1870				RA-SPC-0270
Andrew Schultz House	298 Banfil St. W		1871				RA-SPC-0271
house	424 Banfil St. W		1905				RA-SPC-0272
house	455 Banfil St. W		1890				RA-SPC-0273
A.G. Hirsch House	997 Barrett St. N	Justus, E.	1925				RA-SPC-0274
Eibner House	1045 Barrett St. N	Eibner, Ed, Jr.	1911				RA-SPC-0275
Farwell/Jameson House	20 Bates Ave. N	Mackinson, J. W.	1888				RA-SPC-0276
Farwell/Jameson House	20 Bates Ave. N	Hamilton, Henry	1888				RA-SPC-0276
Henry Breuer House	118 Bates Ave. N	Meinken, J.	1908				RA-SPC-0277
apartment	208-212 Bates Ave. N	Neuhausen, Charles	1885				RA-SPC-0278
house	226 Bates Ave. N	Dalby, J.	1890				RA-SPC-0279

Table 2. Neighborhoods at the Edge of the Walking City, Property List:
Previously Surveyed Properties in the Context Study Area, as Inventoried by the Minnesota State Historic Preservation Office

Property Name	Address	Architect/Builder/Engineer	Property Date	NRHP	CEF	DOE	SHPO Inventory No.
Euclid View Apartments	234-238 Bates Ave. N	Kretz, Herman	1894				RA-SPC-0280
Euclid View Apartments	234-238 Bates Ave. N	Varnum, Saunders A.	1894				RA-SPC-0280
Holman United Methodist Church	243 Bates Ave. N	Deichen, T. A.	1904				RA-SPC-0281
Max & Amilia Toltz House	352 Bates Ave. N	Althen, Fred	1902				RA-SPC-0282
Max & Amilia Toltz House	352 Bates Ave. N	Toltz, Max	1902				RA-SPC-0282
Charles L. Tracy House	358 Bates Ave. N		1860				RA-SPC-0283
George J. Miller House	283 Bates Ave. N		1887				RA-SPC-0284
apartment	296 Bates Ave. N	Ash, C. and Company	1901				RA-SPC-0285
apartment	296 Bates Ave. N	Fitzpatrick, Mark	1901				RA-SPC-0285
house	335 Bates Ave. N	Wille, D. A.	1884				RA-SPC-0286
John Pfister House	376 Bates Ave. N	MacCarthy and Doherty	1887				RA-SPC-0287
John Pfister House	376 Bates Ave. N	Romer J. F.	1887				RA-SPC-0287
house	631 Bates Ave. N		1880				RA-SPC-0288
John Allenson House	635 Bates Ave. N		1888				RA-SPC-0289
house	414 Bay St. N		1910				RA-SPC-0290
house	500 Bay St. N		1890				RA-SPC-0291
house	513 Bay St. N		1885				RA-SPC-0292
house	372 Bay St. S	Harrison, J. W.	1905				RA-SPC-0293
house	407 Bay St. S		1875				RA-SPC-0294
house	408 Bay St. S		1915				RA-SPC-0295
house	425 Bay St. S		1920				RA-SPC-0296
commercial building	449 Bay St. S (729 James Ave.)		1905				RA-SPC-0297
A. Wieland House	512 Bay St. S		1889				RA-SPC-0298
house	519 Bay St. S		1875				RA-SPC-0299
house	757 Bayard Ave. W		1880				RA-SPC-0300
house	775 Bayard Ave. W		1902				RA-SPC-0301
George Spurr House	871 Bayard Ave. W		1889				RA-SPC-0302
house	882 Bayard Ave. W		1905				RA-SPC-0303
Holman Field Administration Building	644 Bayfield St.	Wigington, Clarence	1939	Y			RA-SPC-0304
Holman Field Administration Building	644 Bayfield St.	Wigington, Clarence W., WPA (b)	1939	Y			RA-SPC-0304
house	516 Beaumont St. E		1880				RA-SPC-0317
house	608 Beaumont St. E		1884				RA-SPC-0318
house	657 Bedford St. N		1885				RA-SPC-0319
house	657 1/2 Bedford St. N		1890				RA-SPC-0320
Engine Company #11	676 Bedford St. N	Hoban, A. J.	1890				RA-SPC-0321
Engine Company #11	676 Bedford St. N	Hand, Havelock E.	1890				RA-SPC-0321
house	701 Bedford St. N		1895				RA-SPC-0322
double house	703-705 Bedford St. N		1884				RA-SPC-0323
house	710-712 Bedford St. N		1905				RA-SPC-0324
Northwestern Telephone Exchange	881 Beech St. E	Clark and Sons	1912				RA-SPC-0325
Northwestern Telephone Exchange	881 Beech St. E	Reed and Stem	1912				RA-SPC-0325
house	916 Beech St. E		1885				RA-SPC-0326
house	936 Beech St. E	O'Meyer and Thori	1890				RA-SPC-0327
house	1003 Beech St. E		1891				RA-SPC-0328
house	506 Bellows St. S	Fransen	1891				RA-SPC-0330
Schmidt, John B., House	182 Belvidere St. E		1885				RA-SPC-0331
Riverview Elementary School	271 Belvidere St. E		1950				RA-SPC-0332

Table 2. Neighborhoods at the Edge of the Walking City, Property List:
Previously Surveyed Properties in the Context Study Area, as Inventoried by the Minnesota State Historic Preservation Office

Property Name	Address	Architect/Builder/Engineer	Property Date	NRHP	CEF	DOE	SHPO Inventory No.
house	426-426 1/2 Belvidere St. E		1890				RA-SPC-0333
house	432 Belvidere St. E		1920				RA-SPC-0334
house	485-487 Belvidere St. E		1900				RA-SPC-0335
house	489 Belvidere St. E		1888				RA-SPC-0336
house	499 Belvidere St. E		1887				RA-SPC-0337
house	503 Belvidere St. E		1888				RA-SPC-0338
house	504 Belvidere St.	Martin, P.	1887				RA-SPC-0339
house	511 Belvidere St. E		1890				RA-SPC-0340
house	16 Benhill Road		1925				RA-SPC-0341
house	30 Benhill Rd. S	American Building Company	1923				RA-SPC-0342
house	969 Benhill Rd. S		1940				RA-SPC-0343
rowhouse (razed)	429-439 Bidwell St. S	Gadbois, Paul	1889				RA-SPC-0347
house	521 Blair Ave. W		1890				RA-SPC-0348
house	538 Blair Ave. W		1875				RA-SPC-0349
house	574 Blair Ave. W	Wolf, Edward	1885				RA-SPC-0350
house	578 Blair Ave. W		1880				RA-SPC-0351
apartment	597 Blair Ave. W		1906				RA-SPC-0352
Nels Okeson House	686 Bradley St. N		1889				RA-SPC-0366
house	765 Bradley St. N		1880				RA-SPC-0367
Joseph A. Burnquist House	1070 Bradley St. N	Lindquist, C. O	1916				RA-SPC-0368
Joseph A. Burnquist House	1070 Bradley St. N	Linhoff, Peter J.	1916				RA-SPC-0368
Gustav A. Erickson House	1077 Bradley St. N	Carlstrom	1889				RA-SPC-0369
Solomon Mossberg House	1090 Bradley St. N		1893				RA-SPC-0370
house	1144 Bradley St. N		1885				RA-SPC-0371
house	501 Brainerd Ave. E		1905				RA-SPC-0372
Jacob Hinkel House	531 Brainerd Ave. E	Hinkel, Jacob	1872	Y			RA-SPC-0373
Tighe Building	364-382 Broadway St. N	Neumann & Hoy	1902	Y			RA-SPC-0388
Tighe Building	364-382 Broadway St. N	Stevens, J. Walter	1902	Y			RA-SPC-0388
Allen Building Annex	417 Broadway St. N		1915	Y			RA-SPC-0389
Murphy Transfer Company	480-504 Broadway St. N	Norlander, Fred C.	1927				RA-SPC-0390
house	543 Brunson St. N	Korner and Weber	1888				RA-SPC-0393
house	560 Brunson St. N		1885				RA-SPC-0394
G. Capeti and Company Meat Market	260 Burgess St. W	Mentes, Frank	1915				RA-SPC-0397
Joseph Johnson House	270 Burgess St. W	Hegdahl, Thomas	1890				RA-SPC-0398
Andrew Nolz House	271 Burgess St. N		1888				RA-SPC-0399
house	277 Burgess St. W		1888				RA-SPC-0400
house	282 Burgess St. W	Lee, John J.	1890				RA-SPC-0401
house	292 Burgess St. W		1890				RA-SPC-0402
house	294 Burgess St. W	Lee, John J.	1889				RA-SPC-0403
Sobkoviak House	312 Burgess St. W	Sobkoviak, A.	1907				RA-SPC-0404
apartment	325 Burgess St. W		1920				RA-SPC-0405
house	1022 Burgess St. W		1910				RA-SPC-0406
house	1087 Burgess St. W		1900				RA-SPC-0407
Burningham House	1118 Burns Ave. E	Scharff, J. H.	1901				RA-SPC-0412
Bradkey House	1138 Burns Ave. E		1910				RA-SPC-0413
house	1157 Burns Ave. E		1875				RA-SPC-0414
George H. Trout House	1163 Burns Ave. E		1888				RA-SPC-0415
Whitney House	673 Burr St. N	Jackson, J.	1906				RA-SPC-0419
house	682-684 Burr St. N		1890				RA-SPC-0420

Table 2. Neighborhoods at the Edge of the Walking City, Property List:
Previously Surveyed Properties in the Context Study Area, as Inventoried by the Minnesota State Historic Preservation Office

Property Name	Address	Architect/Builder/Engineer	Property Date	NRHP	CEF	DOE	SHPO Inventory No.
house	691 Burr St. N		1890				RA-SPC-0421
double house	694-696 Burr St. N		1890				RA-SPC-0422
St. Ambrose Church	712 Burr St. N		1956				RA-SPC-0423
house	732 Burr St. N		1885				RA-SPC-0424
Paspali & Bettina Tucci House	739 Burr St. N		1870				RA-SPC-0425
house	743 Burr St. N		1883				RA-SPC-0426
house	754 Burr St. N		1883				RA-SPC-0427
house	756 Burr St. N		1885				RA-SPC-0428
house	757 Burr St. N		1880				RA-SPC-0429
Jacob R. Chrest House	831 Burr St. N		1884				RA-SPC-0430
apartment	841 Burr St. N		1888				RA-SPC-0431
house	887 Burr St. N	Blanchard, George W.	1885				RA-SPC-0432
Benjamin Brunson House	485 Kenny Rd.		1885	Y			RA-SPC-0433
double house	904-906 Burr St. N		1889				RA-SPC-0434
double house	949-951 Burr St. N		1888				RA-SPC-0435
house	989 Burr St. N		1888				RA-SPC-0436
house	999 Burr St. N	Johnson, C.	1893				RA-SPC-0437
house	1001 Burr St. N	Galorshon, G.	1885				RA-SPC-0438
house	1001 Burr St. N	Johnson, C.	1885				RA-SPC-0438
house	1026 Burr St. N	Simonsen, C.	1884				RA-SPC-0439
house	1173 Burr St. N		1910				RA-SPC-0440
duplex	1185 Burr St. N		1900				RA-SPC-0441
house	1222 Burr St. N		1900				RA-SPC-0442
house	1236 Burr St. N		1890				RA-SPC-0443
house	1275 Burr St. N		1900				RA-SPC-0444
house	1279 Burr St. N	Ahlroth, Alex A.	1889				RA-SPC-0445
house	752 Bush Ave. E		1890				RA-SPC-0446
Frederick Hoppe House	756 Bush Ave. E	Beckendoffer	1887				RA-SPC-0447
Henry Seller House and Garage	776 Bush Ave. E	Seller, Henry	1904				RA-SPC-0448
3M Main Plant Historic District	900 Bush Ave.	Murphy, William	1914		Y		RA-SPC-0449
3M Main Plant Historic District	900 Bush Ave.	Toltz, King and Day	1914		Y		RA-SPC-0449
3M Main Plant Historic District, Bldg. 1	900 Bush Ave. E	Murphy, William	1910		Y		RA-SPC-0450
3M Main Plant Historic District, Bldg. 1	900 Bush Ave. E	Toltz, King and Day	1910		Y		RA-SPC-0450
3M Main Plant Historic District, Bldg. 3	900 Bush Ave. E	Toltz, King and Day	1922		Y		RA-SPC-0451
3M Main Plant Historic District, Bldg. 3	900 Bush Ave. E	Murphy, William	1922		Y		RA-SPC-0451
3M Main Plant Historic District, Bldg. 7	900 Bush Ave. E	Murphy, William	1945		Y		RA-SPC-0452
3M Main Plant Historic District, Bldg. 7	900 Bush Ave. E	Toltz, King and Day	1945		Y		RA-SPC-0452
3M Main Plant Historic District, Bldg. 18	900 Bush Ave. E	Murphy, William	1933		Y		RA-SPC-0453
3M Main Plant Historic District, Bldg. 18	900 Bush Ave. E	Toltz, King and Day	1933		Y		RA-SPC-0453
3M Main Plant Historic District, Bldg. 24	900 Bush Ave. E	Toltz, King and Day	1909		Y		RA-SPC-0454

Table 2. Neighborhoods at the Edge of the Walking City, Property List:
Previously Surveyed Properties in the Context Study Area, as Inventoried by the Minnesota State Historic Preservation Office

Property Name	Address	Architect/Builder/Engineer	Property Date	NRHP	CEF	DOE	SHPO Inventory No.
3M Main Plant Historic District, Bldg. 24	900 Bush Ave. E	Murphy, William	1909		Y		RA-SPC-0454
3M Main Plant Historic District, Bldg. 21	900 Bush Ave. E	Toltz, King and Day	1941		Y		RA-SPC-0455
3M Main Plant Historic District, Bldg. 21	900 Bush Ave. E	Murphy, William	1941		Y		RA-SPC-0455
apartment	976 Bush Ave. E	August A. Gauger	1892				RA-SPC-0456
apartment	976 Bush Ave. E	Baumeister, William and Company	1892				RA-SPC-0456
apartment	976 Bush Ave. E	Gauger, A. F.	1892				RA-SPC-0456
house	616 Bush St. E		1905				RA-SPC-0459
house	656 Bush St. E		1875				RA-SPC-0460
Frederick Banholzer House	681 Butternut Ave. W	Hand, Havelock E.	1889				RA-SPC-0461
house	711 Butternut Ave. W		1889				RA-SPC-0462
house	731 Butternut Ave. W		1886				RA-SPC-0463
house	763 Butternut Ave. W		1884				RA-SPC-0464
house	771 Butternut Ave. W	Beck, Bernhard	1886				RA-SPC-0465
house	775 Butternut Ave. W		1880				RA-SPC-0466
house	787 Butternut Ave. W		1890				RA-SPC-0467
house	601 California Ave. E		1910				RA-SPC-0468
house	621 California Ave. E		1910				RA-SPC-0469
house	637 California Ave. W		1931				RA-SPC-0470
house	663 Canton St. S		1900				RA-SPC-0474
house	703 Canton St. S		1900				RA-SPC-0475
Bethesda Hospital	559 Capitol Blvd. N	Swenson and Hakanson	1931				RA-SPC-0476
apartment	796 Capitol Hghts. N	Kretz, Herman	1892				RA-SPC-0477
apartment	796 Capitol Hghts. N	Rheaumme and St. Pierre	1892				RA-SPC-0477
house	768 Carroll Ave. W		1890				RA-SPC-0478
Catholic Orphan Asylum	933 Carroll Ave. W		1890				RA-SPC-0479
house	112 -112 1/2 Case Ave. E		1885				RA-SPC-0510
house	357 Case Ave. E		1886				RA-SPC-0511
Arlington Hills Presbyterian Church	580 Case Ave. E	Brown and Dowling	1901				RA-SPC-0512
Ludwig E. Johnson House	601 Case Ave. E	Johnson, L.	1897				RA-SPC-0513
Abramson House	603 Case Ave. W	Olson, C. W.	1903				RA-SPC-0514
duplex	657 Case Ave. E		1910				RA-SPC-0515
house	660 Case Ave. E		1880				RA-SPC-0516
house	664 Case Ave. E		1885				RA-SPC-0517
double house	669 Case Ave. E		1890				RA-SPC-0518
house	672 Case Ave. E	Linden, John D.	1903				RA-SPC-0519
house	675 Case Ave. E		1880				RA-SPC-0520
house	381 Case Ave. E	W.S.	1885				RA-SPC-0521
house	689 Case Ave. E		1885				RA-SPC-0522
house	697 Case Ave. E		1880				RA-SPC-0523
house	703 Case Ave. E	Carlson, A. W.	1905				RA-SPC-0524
house	714 Case Ave. E		1890				RA-SPC-0525
John M. Erickson Houe	716 Case Ave. E	Erickson, John M.	1889				RA-SPC-0526
house	728 Case Ave. E		1884				RA-SPC-0527
house	733 Case Ave. E		1890				RA-SPC-0528
John Johnson House	741 Case Ave. E		1891				RA-SPC-0529
house	749 Case Ave. E		1895				RA-SPC-0530

Table 2. Neighborhoods at the Edge of the Walking City, Property List:
Previously Surveyed Properties in the Context Study Area, as Inventoried by the Minnesota State Historic Preservation Office

Property Name	Address	Architect/Builder/Engineer	Property Date	NRHP	CEF	DOE	SHPO Inventory No.
duplex	762 Case Ave. E		1910				RA-SPC-0531
duplex	776-778 Case Ave. E		1910				RA-SPC-0532
A. Ostman House	7782 Case Ave. E		1889				RA-SPC-0533
house	761 Case Ave. E		1905				RA-SPC-0534
house	793 Case Ave. E		1890				RA-SPC-0535
house	794 Case Ave. E		1905				RA-SPC-0536
house	803 Case Ave. E		1880				RA-SPC-0537
house	807 Case Ave. E		1890				RA-SPC-0538
house	838 Case Ave. E		1900				RA-SPC-0539
house	850 Case Ave. E		1890				RA-SPC-0540
house	880 Case Ave. E		1900				RA-SPC-0541
house	899 Case Ave. E		1890				RA-SPC-0542
house	920 Case Ave. E		1880				RA-SPC-0543
Andrew Person House	961 Case Ave. E		1889				RA-SPC-0544
house	981 Case Ave. E		1900				RA-SPC-0545
Fuller House	1075 Case Ave. E	Fuller, F. A.	1916				RA-SPC-0546
house	123 Cayuga St. E	William Hodgins, William	1890				RA-SPC-0548
house	310-312 Cedar St. N	Kretz, H.	1900				RA-SPC-0549
house	310-312 Cedar St. N	St. Paul Building Company	1900				RA-SPC-0549
St. Paul Athletic Club	340 Cedar St. N	Stem, A. H., Beaver Wade Day, Ass.	1918		Y		RA-SPC-0550
St. Paul Athletic Club	340 Cedar St. N	Toltz, Max	1918		Y		RA-SPC-0550
Town Square	444 Cedar St. N	Skidmore, Owings and Merrill	1980				RA-SPC-0551
Town Square	444 Cedar St. N	PCL Construction Ltd.	1980				RA-SPC-0551
Young Men's Christian Association	475 Cedar St. N	Johnston, Clarence H.	1907				RA-SPC-0552
Central Presbyterian Church	500 Cedar St. N	Taylor and Craig Contractors	1888	Y			RA-SPC-0553
Central Presbyterian Church	500 Cedar St. N	Hayes, Warren H.	1888	Y			RA-SPC-0553
St. Louis King of France Church	506 Cedar St. N	Lauer Bros. and J. Morin Co.	1909		Y		RA-SPC-0554
St. Louis King of France Church	506 Cedar St. N	Masqueray, Emmanuel L.	1909		Y		RA-SPC-0554
St. Louis Parish House	506 Cedar St. N	Guertin, George	1909		Y		RA-SPC-0555
Public Health Center	555 Cedar St. N	Schroeder, Alfred H.	1957				RA-SPC-0556
Minnesota Historical Society	25 Constitution Ave.	Johnston, Clarence H., Sr.	1918	Y			RA-SPC-0557
Minnesota Historical Society	25 Constitution Ave.	Grant, George Construction	1918	Y			RA-SPC-0557
St. James African Methodist Episcopal Church	624 Central Ave. W	Complete Service Company	1922				RA-SPC-0559
St. James African Methodist Episcopal Church	624 Central Ave. W	Complete Service Company	1948				RA-SPC-0559
Pilgrim Baptist Church	732 Central Ave. W	Baumeister, L. W.	1928	Y			RA-SPC-0560
house	112 Charles Ave. W		1885				RA-SPC-0561
house	121 Charles Ave. W		1875				RA-SPC-0562
house	122 Charles Ave. W		1884				RA-SPC-0563
double house	123-125 Charles Ave. W		1881				RA-SPC-0564
apartment	158 Charles Ave. W	Gerlach, George	1891				RA-SPC-0565
house	182 and 184 Charles Ave. W	Hahn, Peter	1884				RA-SPC-0566
house	186 and 190 Charles Ave. W	Hahn, Peter	1885				RA-SPC-0567
house	192 Charles Ave. W	Singer, Louis	1888				RA-SPC-0568
house	194 Charles Ave. W		1880				RA-SPC-0569
house	220 Charles Ave. W		1880				RA-SPC-0570
house	208 Charles Ave. W		1885				RA-SPC-0571

Table 2. Neighborhoods at the Edge of the Walking City, Property List:
Previously Surveyed Properties in the Context Study Area, as Inventoried by the Minnesota State Historic Preservation Office

Property Name	Address	Architect/Builder/Engineer	Property Date	NRHP	CEF	DOE	SHPO Inventory No.
house	231 Charles Ave. W		1885				RA-SPC-0572
house	231 Charles Ave. W	Rosenthal, Frank	1885				RA-SPC-0573
house	232 Charles Ave. W		1885				RA-SPC-0574
St. Adalbert's Church	243 Charles Ave. W		1911				RA-SPC-0575
house	246 Charles Ave. W		1889				RA-SPC-0576
Peter J. Bjerke House	282 Charles Ave. W		1888				RA-SPC-0577
house	290-292 Charles Ave. W	Gilbert Holden, Gilbert	1889				RA-SPC-0578
house	337 Charles Ave. W		1885				RA-SPC-0579
house	401 Charles Ave. W	Larson, Hans E.	1890				RA-SPC-0580
house	470 Charles Ave. W		1890				RA-SPC-0581
house	514 Charles Ave. W		1890				RA-SPC-0582
John Leitgeib House	725 Charles Ave. W		1888				RA-SPC-0583
Charles Plebach House	788 Charles Ave. W	Bartels, F.	1902				RA-SPC-0584
Bryant School	694 Charlton Ave. S		1925				RA-SPC-0587
Adams School	615 Chatsworth St.		1925				RA-SPC-0588
J.E. Sullivan House	285 Cherokee Ave. S	Becker, Thomas and Son	1910				RA-SPC-0594
William C. Pfeiffer House	308 Cherokee Ave. S	Guertin, Joseph	1912				RA-SPC-0595
house	354 Cherokee Ave. S	Breitkreutz, L.	1907				RA-SPC-0596
duplex	432-434 Cherokee Ave. S		1912				RA-SPC-0597
house	456 Cherokee Ave. S		1900				RA-SPC-0598
house	643 Cherokee Ave. S	Thompson, H.	1888				RA-SPC-0599
house	647 Cherokee Ave. S		1895				RA-SPC-0600
E.F. Hall House	679 Cherokee Ave. S	Taft, C.	1884				RA-SPC-0601
William S. Darby House	718 Cherokee Ave. S		1909				RA-SPC-0602
Robert Peterson House	725 Cherokee Ave. S		1880				RA-SPC-0603
house	763 Cherokee Ave. S	Vanam, S. A.	1889				RA-SPC-0604
house	845 Cherokee Ave. S		1900				RA-SPC-0605
Oscar H. Biehle House	858 Cherokee Ave. S		1908				RA-SPC-0606
house	655 Cherry St. E		1885				RA-SPC-0607
house	656 Cherry St. E		1883				RA-SPC-0608
house	660 Cherry St. E		1885				RA-SPC-0609
Henry F. Schlattmann House	666 Cherry St. E	Metz & Beckendorf	1884				RA-SPC-0610
Henry F. Schlattmann House	666 Cherry St. E	Metz, C.	1884				RA-SPC-0610
Charles Emmert House	272 Chestnut St. S		1904				RA-SPC-0613
house	276 Chestnut St. S		1900				RA-SPC-0614
house	321 Chestnut St. S		1875				RA-SPC-0615
Chestnut Place	345 Chestnut St. S		1915				RA-SPC-0616
Schroeckenstein House	656 Chippewa Ave. S	Ott, Henry	1926				RA-SPC-0619
house	1056 Churchill St. N		1900				RA-SPC-0620
house	1117 Churchill St. N		1915				RA-SPC-0621
Schwalback House	1143 Churchill St. N	Buetow, Inof	1923				RA-SPC-0622
Schwalback House	1143 Churchill St. N	Elmer, H. M.	1923				RA-SPC-0622
house	1160 Churchill St. N		1920				RA-SPC-0623
house	1185 Churchill St. N		1910				RA-SPC-0624
house	871 Clear Ave. E		1925				RA-SPC-0626
house	875 Clear Ave. E	Dixon Bayer, M.	1921				RA-SPC-0627
house	875 Clear Ave. E	Rundquist, O. H.	1921				RA-SPC-0627
house	372 Clifton St. S		1875				RA-SPC-0645
house	385 Clifton Ave. E		1890				RA-SPC-0646
house	212 Colborne St. S		1890				RA-SPC-0647

Table 2. Neighborhoods at the Edge of the Walking City, Property List:
Previously Surveyed Properties in the Context Study Area, as Inventoried by the Minnesota State Historic Preservation Office

Property Name	Address	Architect/Builder/Engineer	Property Date	NRHP	CEF	DOE	SHPO Inventory No.
house	227 Colborne St. S		1885				RA-SPC-0648
duplex	228 Colborne St. S		1905				RA-SPC-0649
house	231 Colborne St. S		1880				RA-SPC-0650
house	321 Colborne St. S		1860				RA-SPC-0651
house	327 Colborne St. S		1890				RA-SPC-0652
Joseph Kimmel House	339 Colborne St. S		1880				RA-SPC-0653
house	360 Colborne St. S		1895				RA-SPC-0654
Bridgeview School	360 Colborne St. S		1975				RA-SPC-0655
Charles T. Miller Hospital	125 College Ave. W	Johnston, Clarence H.	1920				RA-SPC-0657
Charles T. Miller Hospital	125 College Ave. W	Grant, George J. Construction	1920				RA-SPC-0657
Roosevelt Hospital	145 College Ave. W	Buetow, Max O.	1926				RA-SPC-0658
Roosevelt Hospital	145 College Ave. W	Larson, Paul Construction Co.	1926				RA-SPC-0658
College Hill Condominium	168 College Ave. W	Rauen, Nick	1892				RA-SPC-0660
College Hill Condominium	168 College Ave. W	Wallingford, Charles A.	1892				RA-SPC-0660
house	998 Colne St. N		1890				RA-SPC-0661
house	89 Colorado St. W		1885				RA-SPC-0662
Como Avenue Bridge/ Bridge No. 92236	carries Western Ave over BN tracks	Wisconsin Bridge and Iron Company	1895				RA-SPC-0688
house	110 Como Ave. W		1880				RA-SPC-0689
house	129 Como Ave. W		1875				RA-SPC-0690
Clement J. Miller, Beverages	289 Como Ave. W		1900				RA-SPC-0691
Louis L. May and Company	293 Como Ave. W	Butler Brothers Building Co.	1907				RA-SPC-0692
John a. Schmidt Hosue	360 Como Ave. W		1886				RA-SPC-0693
house	479 Como Ave. W		1880				RA-SPC-0694
St. Paul Foundry Company	550 Topping St.	Johnston, Clarence H.	1901		Y		RA-SPC-0695
St. Paul Foundry Company	550 Topping St.	Skoogham, Charles	1901		Y		RA-SPC-0695
St. Paul Foundry Company	550 Topping St.		1885		Y		RA-SPC-0696
commercial building	503-505 Como Ave. W	Bergmann and Fischer	1886				RA-SPC-0697
commercial building	622 Como Ave. W	Linden, A. P.	1911				RA-SPC-0698
house	651 Como Ave. W		1910				RA-SPC-0699
Elim Swedish Evangelical Mission Church	663 Como Ave. W	Ostberg, Olf	1912				RA-SPC-0700
house	691 Como Ave. W		1915				RA-SPC-0701
house	731 Como Ave. W		1930				RA-SPC-0702
house	735 Como Ave. W	Linder, Linus	1912				RA-SPC-0703
apartment	769 Como Ave. W		1960				RA-SPC-0704
house	777 Como Ave. W		1905				RA-SPC-0705
house	856 Como Ave. W	Noble, J. N.	1896				RA-SPC-0706
St. Andrew's Convent	1031 Como Ave. W		1928				RA-SPC-0707
St. Andrew's Church	1051 Como Ave. W		1927				RA-SPC-0709
St. Andrew's Rectory	1051 Como Ave. W		1935				RA-SPC-0710
Peter Pearson House	1282 Como Ave. W	Benson, George W.	1911				RA-SPC-0712
Sylvester B. Carter House	965 Como Blvd. E		1891				RA-SPC-0745
house	1005 Como Blvd. E		1905				RA-SPC-0746
house	1222 Como Blvd. E		1900				RA-SPC-0747
house	1472 Como Blvd. E		1930				RA-SPC-0748
Augustus F. Gauger House	1183 Como Blvd. W	Gauger, August F.	1886				RA-SPC-0749
William H. Amos House	1185 Como Blvd. W	McCarthy, John Charles	1886				RA-SPC-0750

Table 2. Neighborhoods at the Edge of the Walking City, Property List:
Previously Surveyed Properties in the Context Study Area, as Inventoried by the Minnesota State Historic Preservation Office

Property Name	Address	Architect/Builder/Engineer	Property Date	NRHP	CEF	DOE	SHPO Inventory No.
Gibbons House	1193 Como Blvd. W	Garlough, A. L.	1912				RA-SPC-0752
Gibbons House	1193 Como Blvd. W	Lindgren, Gust	1912				RA-SPC-0752
Ericsson House	1205 Como Blvd. W	Calander, John	1915				RA-SPC-0753
house	1211 Como Blvd. W	Justus, P. C.	1912				RA-SPC-0754
Joseph Jansen House	1217 Como Blvd. W	Fitzpatrick, J.	1905				RA-SPC-0755
Joseph Jansen House	1217 Como Blvd. W	Treuter, James	1905				RA-SPC-0755
house	1219 Como Blvd. W	Gauger, A. F.	1888				RA-SPC-0756
house	1219 Como Blvd. W	McCarthy, J. C.	1888				RA-SPC-0756
Swoboda House	1231 Como Blvd. W	Fridholm, E.	1922				RA-SPC-0757
Swoboda House	1231 Como Blvd. W	Elwood, Charles Saxby	1922				RA-SPC-0757
house	1245 Como Blvd. W		1910				RA-SPC-0758
house	1251 Como Blvd. W		1890				RA-SPC-0759
Wallingford House	1259 Como Blvd. W	Wallingford, Charles A.	1886				RA-SPC-0760
Wallingford House	1259 Como Blvd. W	McCarthy, J. Charles	1886				RA-SPC-0760
house	1269 Como Blvd. W	Gauger, August J.	1888				RA-SPC-0761
house	1269 Como Blvd. W	McCarthy, John Charles	1888				RA-SPC-0761
house	1281 Como Blvd. W	Patterson, S.	1902				RA-SPC-0762
Wessel House	1285 Como Blvd. W	Wessel, Karl	1902				RA-SPC-0763
Williams House	1033 Como Pl. N	Williams, Edward	1908				RA-SPC-0778
house	998 Como Pl. N		1923				RA-SPC-0779
house	1055 Como Pl. N	Schumacher, H. A.	1909				RA-SPC-0780
house	1113 Como Pl. N		1894				RA-SPC-0781
fire station	33 Concord St. E		1955				RA-SPC-0782
commercial building	39 Concord St. E	Rundquist, O. H.	1925				RA-SPC-0783
Palace Theatre/Astor Theatre	108 Concord St. E	Romstad, L. C.	1913				RA-SPC-0784
commercial building	168 Concord St. E	Millard and Ulrichi	1885				RA-SPC-0785
commercial building	168 Concord St. E	Danner and Falster	1885				RA-SPC-0785
commercial building	201 Concord St. E		1885				RA-SPC-0786
August Staak House	265 Concord St. E	Koerner, A.	1905				RA-SPC-0787
house	297 Concord St. E		1905				RA-SPC-0788
St. Paul Stove Works	555 Concord St. E	Bassford, Edward P.	1891				RA-SPC-0789
St. Paul Stove Works	555 Concord St. E	Baumeister, William	1891				RA-SPC-0789
street car substation	36 Concord St. S	Smith, W.J.	1917				RA-SPC-0790
C.D.C. Terratech Center	474 Concordia Ave. W		1980				RA-SPC-0791
People's German Church	125 Congress St. E	Koerner, G.	1895				RA-SPC-0795
Schneeman House	24 Congress St. W	Weyman and Kleman	1886				RA-SPC-0797
house	69 Congress St. W	Morin, Joseph	1903				RA-SPC-0798
Southward Double House	86-88 Congress St. W	Duks, C. W.	1887				RA-SPC-0799
George Stenger House	131 Congress St. W	Fischer J. F.	1908				RA-SPC-0800
George Stenger House	131 Congress St. W	Stenger, Peter E.	1908				RA-SPC-0800
house	134 Congress St. W		1895				RA-SPC-0801
Hubbard House	174 Congress St. W	Moffet, Wallar R.	1885				RA-SPC-0802
house	186 Congress St. W		1900				RA-SPC-0803
house	227 Congress St. W		1890				RA-SPC-0804
apartment	735 Conway St. E		1887				RA-SPC-0805
house	915 Conway St. E		1880				RA-SPC-0806
house	133 Cook Ave. E		1890				RA-SPC-0807
Christenson House	349 Cook Ave. E		1889				RA-SPC-0808
house	365 Cook Ave. E		1885				RA-SPC-0809
house	372 Cook Ave. E	Berguson	1890				RA-SPC-0810

Table 2. Neighborhoods at the Edge of the Walking City, Property List:
Previously Surveyed Properties in the Context Study Area, as Inventoried by the Minnesota State Historic Preservation Office

Property Name	Address	Architect/Builder/Engineer	Property Date	NRHP	CEF	DOE	SHPO Inventory No.
house	372 Cook Ave. E	Johnson, C. G. A.	1890				RA-SPC-0810
house	128 Cook Ave. E		1887				RA-SPC-0811
house	385 Cook Ave. E		1888				RA-SPC-0812
house	605 Cook Ave. E	Asch (a), Olson & Ostberg	1899				RA-SPC-0813
J.H. Johnson Double House	613-615 Cook Ave. E		1886				RA-SPC-0814
house	688 Cook Ave. E		1890				RA-SPC-0815
Second Swedish Methodist Episcopal Church	701 Cook Ave. E	Anderson, J. M.	1890				RA-SPC-0816
Second Swedish Methodist Episcopal Church	701 Cook Ave. E	O'Meyer and Thori	1890				RA-SPC-0816
house	746 Cook Ave. E	Danielson, D.	1890				RA-SPC-0817
house	772 Cook Ave. E	Andrew	1890				RA-SPC-0818
house	804 Cook Ave. E		1888				RA-SPC-0819
house	847 Cook Ave. E	Anderson, John	1903				RA-SPC-0820
house	875 Cook Ave. E	Lindblom, C. A.	1903				RA-SPC-0821
double house	42-44 Cook Ave. W		1889				RA-SPC-0822
commercial building	88 Cook Ave. W	Huldeen, A. P.	1907				RA-SPC-0823
house	102 Cook Ave. W	Huldeen, B.	1909				RA-SPC-0824
grocery store	773 Cortland Pl. N	Margolis, Abraham	1913				RA-SPC-0825
house	793 Cottage Ave. E		1870				RA-SPC-0826
W.C. Kloss House	235 Cottage Ave. W	Gardner and Lange	1911				RA-SPC-0827
house	150 Cottage Ave. W		1880				RA-SPC-0828
John D. O'Brien House	1 Crocus Hill	Bassford, Edward P.	1884	Y			RA-SPC-0829
John D. O'Brien House	1 Crocus Hill	Donahue, J. H.	1884	Y			RA-SPC-0829
Rice-Merriam House	4 Crocus Hill	Dowling and Ruse	1886	Y			RA-SPC-0830
Rice-Merriam House	4 Crocus Hill	Whitney, William Channing	1886	Y			RA-SPC-0830
T.L. Schurmeier House	6 Crocus Hill	Baumeister, W.	1887	Y			RA-SPC-0831
T.L. Schurmeier House	6 Crocus Hill	Willcox and Johnston	1887	Y			RA-SPC-0831
John L. Erdahl House	7-9 Crocus Hill	Johnston, Clarence H.	1905	Y			RA-SPC-0832
John L. Erdahl House	7-9 Crocus Hill	Norlander, F. C.	1905	Y			RA-SPC-0832
Charles W. Briggs House	10 Crocus Hill		1911	Y			RA-SPC-0833
Clarence H. Johnston, Jr. House	11 Crocus Hill	Johnston, Clarence H., Jr.	1912	Y			RA-SPC-0834
Clarence H. Johnston, Jr. House	11 Crocus Hill	Fransen, N. P. and Company	1912	Y			RA-SPC-0834
Edgar & Agnes Ober House	13 Crocus Hill	Holyoke, Jemne and Davis	1922				RA-SPC-0835
Edgar & Agnes Ober House	13 Crocus Hill	Peterson, Enid	1922				RA-SPC-0835
Arthur H. Savage House	15 Crocus Hill	Holyoke, Jemne and Davis	1922	Y			RA-SPC-0836
Arthur H. Savage House	15 Crocus Hill	Peterson, Enid	1922	Y			RA-SPC-0836
F.E. Ford House	5 Crocus Pl.	Wallingford, C. A.	1892	Y			RA-SPC-0837
F.E. Ford House	5 Crocus Pl.	Trodden and Dowling	1892	Y			RA-SPC-0837
W.H.S. Wright House	9 Crocus Pl.	Wallingford	1892	Y			RA-SPC-0838
W.H.S. Wright House	9 Crocus Pl.	Trodden and Dowling	1892	Y			RA-SPC-0838
house	10 Crocus Pl.		1911	Y			RA-SPC-0839
K.D. Dunlap House	15 Crocus Pl.	Trodden and Dowling	1892	Y			RA-SPC-0840
K.D. Dunlap House	15 Crocus Pl.	Wallingford	1892	Y			RA-SPC-0840
Grant S. Macartney House	18 Crocus Pl.	Bassford, Charles A.	1922	Y			RA-SPC-0841
Grant S. Macartney House	18 Crocus Pl.	Grant, George J. Co.	1922	Y			RA-SPC-0841
house	27 Crocus Pl.	Carlson, J. M.	1907	Y			RA-SPC-0842
R.L. Wright House	30 Crocus Pl.	Skooglun, C.	1899	Y			RA-SPC-0843
R.L. Wright House	30 Crocus Pl.	Stem, A. H.	1899	Y			RA-SPC-0843

Table 2. Neighborhoods at the Edge of the Walking City, Property List:
Previously Surveyed Properties in the Context Study Area, as Inventoried by the Minnesota State Historic Preservation Office

Property Name	Address	Architect/Builder/Engineer	Property Date	NRHP	CEF	DOE	SHPO Inventory No.
Leo Goodkind House	40 Crocus Pl.	Stem, A. H.	1914				RA-SPC-0844
Leo Goodkind House	40 Crocus Pl.	Norlander, Fred C.	1914				RA-SPC-0844
Dr. Harry P. Ritchie House	46 Crocus Pl.	Lockwood, Louis	1907	Y			RA-SPC-0845
Dr. Harry P. Ritchie House	46 Crocus Pl.	Wilcken, F. J.	1907	Y			RA-SPC-0845
Aberle House	54 Crocus Pl.	Elmer, H. M.	1926	Y			RA-SPC-0846
O'Brien House	90 Crocus Pl.	Fransen, N. P.	1922	Y			RA-SPC-0847
O'Brien House	90 Crocus Pl.	Johnston, Clarence H., Sr.	1922	Y			RA-SPC-0847
Bushnell-West House	91 Crocus Pl.	Joy, Charles E.	1888	Y			RA-SPC-0848
C.H. Biorn House	94 Crocus Pl.	Krapp and Holm	1906	Y			RA-SPC-0849
L.T. Jones House	99 Crocus Pl.	Carlson, A. J.	1905	Y			RA-SPC-0850
L.T. Jones House	99 Crocus Pl.	Lockwood, Louis	1905	Y			RA-SPC-0850
house	255 Curtice St. E		1890				RA-SPC-0859
house	275 Curtice St. E		1915				RA-SPC-0860
house	311 Curtice St. E		1910				RA-SPC-0861
house	367 Curtice St. E		1910				RA-SPC-0862
house	396 Curtice St. E		1895				RA-SPC-0863
house	407 Curtice St. E		1900				RA-SPC-0864
house	418 Curtice St. E		1890				RA-SPC-0865
apartment	476 Curtice St. E		1912				RA-SPC-0866
house	259 Curtice St. E		1885				RA-SPC-0867
Phalen Lake Elementary	1089 Cypress St. N		1930				RA-SPC-0868
St. Paul Academy	25 Dale St. N	Grant, George J.	1903				RA-SPC-0869
St. Paul Academy	25 Dale St. N	Holyoke, Thomas	1903				RA-SPC-0869
house	57 Dale St. N		1885				RA-SPC-0870
George Sawyer House	61 Dale St. N	Laird, W. P.	1885				RA-SPC-0871
George Sawyer House	61 Dale St. N	Wilson, J. C.	1885				RA-SPC-0871
Sweeny's General Store	96 Dale St. N	Radcliffe, A. M. (a), Dressel (b)	1886				RA-SPC-0872
house	118 Dale St. N	Anderberg, P. A.	1909				RA-SPC-0873
house	161 Dale St. N	Plummer, C. E.	1885				RA-SPC-0874
apartment	169-171 Dale St. N	Plummer, C. E.	1884				RA-SPC-0875
rowhouse	230-240 Dale St. N	Varnum, Saunders A.	1892				RA-SPC-0876
Lutheran Church of the Redeemer	285 Dale St. N	Gauger, August F.	1910				RA-SPC-0877
Lutheran Church of the Redeemer	285 Dale St. N	Swenson, Olaf	1910				RA-SPC-0877
Control Data	304 Dale St. N		1978				RA-SPC-0878
St. Matthew's Episcopal Lutheran Church	501-507 Dale St. N	Alban, William L.	1918				RA-SPC-0879
St. Matthew's Episcopal Lutheran Church	501-507 Dale St. N	Birkholz, Edward	1918				RA-SPC-0879
gas station	631 Dale St. N		1929				RA-SPC-0880
commercial building	659 Dale St. N	Schwalbach, John	1899				RA-SPC-0881
commercial building	691 Dale St. N	Ries, George	1907				RA-SPC-0882
commercial building	1088 Dale St. N	Jackson, Charles H.	1925				RA-SPC-0883
Leo S. Hugo House	1286 Dale St. N		1924				RA-SPC-0884
Mundt House	1315 Dale St. N		1925				RA-SPC-0885
house	1328 Dale St. N	Bungalow Construction Company	1914				RA-SPC-0886
house	1328 Dale St. N	French, C. L.	1914				RA-SPC-0886
duplex	1360 Dale St. N		1910				RA-SPC-0887

Table 2. Neighborhoods at the Edge of the Walking City, Property List:
Previously Surveyed Properties in the Context Study Area, as Inventoried by the Minnesota State Historic Preservation Office

Property Name	Address	Architect/Builder/Engineer	Property Date	NRHP	CEF	DOE	SHPO Inventory No.
Maternity of the Blessed Virgins Church	1414 Dale St. N	Dreher, Freerks, Speri, Flynn	1961				RA-SPC-0888
house	1649 Dale St. N	Rykal, E	1928				RA-SPC-0889
house	317 Daly St. S		1895				RA-SPC-0890
J.E. Zalnsky House	374 Daly St. S		1901				RA-SPC-0891
house	377 Daly St. S		1890				RA-SPC-0892
house	378 Daly St. S		1900				RA-SPC-0893
house	384 Daly St. S		1915				RA-SPC-0894
George Mitsch Sr. House	395 Daly St. S	Fitzpatrick, Thomas	1888				RA-SPC-0895
house	400 Daly St. S		1905				RA-SPC-0896
Antone Wanshura House	404 Daly St. S	Trenter, Joseph	1897				RA-SPC-0897
house	424 Daly St. S		1880				RA-SPC-0898
Catholic Bulletin & Catholic Cemeteries Building	244 Dayton Ave. W	Foley Brothers	1922	Y			RA-SPC-0900
Catholic Bulletin & Catholic Cemeteries Building	244 Dayton Ave. W	Maginnis and Walsh	1922	Y			RA-SPC-0900
house	246 Dayton Ave. W		1890				RA-SPC-0901
H.M. Hart House	250 Dayton Ave. W	Grimshaw, B. J.	1888	Y			RA-SPC-0902
H.M. Hart House	250 Dayton Ave. W	Wallingford, Charles A.	1888	Y			RA-SPC-0902
Lasher/Newel House	251 Dayton Ave. W	Auer Brothers and Colern	1886	Y			RA-SPC-0903
Lasher/Newel House	251 Dayton Ave. W	Stevens, J. W.	1886	Y			RA-SPC-0903
Augustus J. Goodrich House	259 Dayton Ave. W		1866	Y			RA-SPC-0904
Thomas Fitzpatrick House	265 Dayton Ave. W	Bassford, Charles A.	1913	Y			RA-SPC-0905
Thomas Fitzpatrick House	265 Dayton Ave. W	Kohlman, Henry	1913	Y			RA-SPC-0905
apartment	273 Dayton Ave. W		1880	Y			RA-SPC-0906
apartments	283 -285 Dayton Ave. W		1880	Y			RA-SPC-0907
Thacker Apartments	294-296 Dayton Ave. W		1902	Y			RA-SPC-0908
Merrick E. Vinton House	309-311 Dayton Ave. W		1885	Y			RA-SPC-0909
Merrick E. Vinton House	309-311 Dayton Ave. W		1905	Y			RA-SPC-0909
Kretz/Tighe House	314 Dayton Ave. W	Dowling and Ruse	1888	Y			RA-SPC-0910
Kretz/Tighe House	314 Dayton Ave. W	Mould and McNichol	1888	Y			RA-SPC-0910
Frank P. & Anna Shepard House	325 Dayton Ave. W		1882				RA-SPC-0911
Shepard House	341 Dayton Ave. W	Lockwood, Louis	1907		Y		RA-SPC-0912
Shepard House	341 Dayton Ave. W	Wilcken, F. J. and Company	1907		Y		RA-SPC-0912
Northwestern Distribution	370 Dayton Ave. W	Steenberg, Paul Construction Company	1919				RA-SPC-0913
Northwestern Distribution	370 Dayton Ave. W	Sullwold, H. A.	1919				RA-SPC-0913
commercial building	374 Dayton Ave. W		1880				RA-SPC-0914
house	315 Dayton Ave. W		1885	Y			RA-SPC-0915
commercial building	376-378 Dayton Ave. W	Radcliffe, A. M.	1884				RA-SPC-0916
commercial building	376-378 Dayton Ave. W	Wilken and Romer	1884				RA-SPC-0916
apartment	383-389 Dayton Ave. W	Friedman, Joseph	1915				RA-SPC-0917
apartment	383-389 Dayton Ave. W	Linhoff, P. J.	1915				RA-SPC-0917
duplex	409 Dayton Ave. W		1875				RA-SPC-0918
house	414 Dayton Ave. W		1880				RA-SPC-0919
double house	419-421 Dayton Ave. W	Costello, Mark	1885				RA-SPC-0920
double house	419-421 Dayton Ave. W	Bassford, Edward P.	1885				RA-SPC-0920
J.W. Bishop House	442 Dayton Ave. W	Bennett, S. T.	1885	Y			RA-SPC-0921
Dr. Edward Walther House and Carriage House	443 Dayton Ave. W	Baumeister, William	1893	Y			RA-SPC-0922

Table 2. Neighborhoods at the Edge of the Walking City, Property List:
Previously Surveyed Properties in the Context Study Area, as Inventoried by the Minnesota State Historic Preservation Office

Property Name	Address	Architect/Builder/Engineer	Property Date	NRHP	CEF	DOE	SHPO Inventory No.
Dr. Edward Walther House and Carriage House	443 Dayton Ave. W	Buechner and Jacobson	1893	Y			RA-SPC-0922
house	394 Dayton Ave. W		1890				RA-SPC-0923
L.J. Gates House	450-452 Dayton Ave. W	Schumackler, B.	1885	Y			RA-SPC-0924
John Carlson House	469 Dayton Ave. W	Carlson, J. M.	1910	Y			RA-SPC-0925
John M. Carlson House	475 Dayton Ave. W	Carlson, J. M.	1897	Y			RA-SPC-0926
house	482 Dayton Ave. W	Freeburg	1979				RA-SPC-0927
house	485 Dayton Ave. W	Carlson, John M.	1908	Y			RA-SPC-0928
house	487 Dayton Ave. W	Carlson, J. M.	1908	Y			RA-SPC-0929
house	490 Dayton Ave. W		1875	Y			RA-SPC-0930
Philip Abbott House	496-498 Dayton Ave. W	Dowling and Ruse	1884	Y			RA-SPC-0931
Philip Abbott House	496-498 Dayton Ave. W	Dowling and Ruse	1909	Y			RA-SPC-0931
Philip Abbott House	496-498 Dayton Ave. W	Wirth, George	1884	Y			RA-SPC-0931
Philip Abbott House	496-498 Dayton Ave. W	Wirth, George	1909	Y			RA-SPC-0931
Dayton Avenue Presbyterian Church	503 Dayton Ave. W	Gilbert, Cass and James Knox Taylor	1886				RA-SPC-0932
Dayton Avenue Presbyterian Church	503 Dayton Ave. W	Grant, George J.	1886				RA-SPC-0932
house	518 Dayton Ave. W	Davis, R. J.	1885	Y			RA-SPC-0933
Chadwick House	528 Dayton Ave. W	Johnson, C. A.	1891	Y			RA-SPC-0934
George E. Snell House	548 Dayton Ave. W	Belgea, W.	1884	Y			RA-SPC-0935
house	549 Dayton Ave. W		1885	Y			RA-SPC-0936
Woodland Terrace	550-556 Dayton Ave. W		1889				RA-SPC-0937
James W. Lusk House	557 Dayton Ave. W	Millard, D. W.	1884				RA-SPC-0938
James W. Lusk House	557 Dayton Ave. W	Wiley and Carlson	1884				RA-SPC-0938
Philip Reilly House	565 Dayton Ave. W		1880	Y			RA-SPC-0939
Dayton Avenue Rowhouse	568-574 Dayton Ave. W	Booth & Erickson	1905	Y			RA-SPC-0940
Dayton Avenue Rowhouse	568-574 Dayton Ave. W	Lockwood, Louis	1905	Y			RA-SPC-0940
David McKinlay House	580 Dayton Ave. W	Hodgson and Stern	1887				RA-SPC-0941
house	591 Dayton Ave. W		1880				RA-SPC-0942
apartments	590 Dayton Ave. W		1910	Y			RA-SPC-0943
house	583 Dayton Ave. W		1910				RA-SPC-0944
Henry S. Johnson House	601 Dayton Ave. W	Johnston, Clarence H., Sr.	1889	Y			RA-SPC-0945
Henry S. Johnson House	601 Dayton Ave. W	Jackson, August	1889	Y			RA-SPC-0945
Adolph Rank House	606 Dayton Ave. W		1882				RA-SPC-0946
Adolph Kalman House/John W. Miller House	611 Dayton Ave. W	Thomas, William	1890	Y			RA-SPC-0947
Adolph Kalman House/John W. Miller House	611 Dayton Ave. W	Miller, John	1890	Y			RA-SPC-0947
J.F. Stevens House	614 Dayton Ave. W	Bacon & Coleman	1888	Y			RA-SPC-0948
J.F. Stevens House	614 Dayton Ave. W	Coxhead, John D.	1888	Y			RA-SPC-0948
Mahlon D. Miller House	640 Dayton Ave. W	Warner	1885				RA-SPC-0949
house	648 Dayton Ave. W		1880				RA-SPC-0950
Zene Bohrer House	649 Dayton Ave. W	Onken & Acklin	1886				RA-SPC-0951
Charles Thompson House	653-657 Dayton Ave. W	Grant, George	1898				RA-SPC-0952
Charles Thompson House	653-657 Dayton Ave. W	Hanson, Olaf	1898				RA-SPC-0952
apartment	658 Dayton Ave. W	Dalsaren, K. N.	1929				RA-SPC-0953
house	681 Dayton Ave. W		1895				RA-SPC-0954
Helena A. Pratt House	682 Dayton Ave. W	Spear, L. W.	1884				RA-SPC-0955
Andrew M. Carlson Duplex	685-687 Dayton Ave. W		1915				RA-SPC-0956
house	690 Dayton Ave. W		1880				RA-SPC-0957

Table 2. Neighborhoods at the Edge of the Walking City, Property List:
Previously Surveyed Properties in the Context Study Area, as Inventoried by the Minnesota State Historic Preservation Office

Property Name	Address	Architect/Builder/Engineer	Property Date	NRHP	CEF	DOE	SHPO Inventory No.
house	691 Dayton Ave. W	Bassford, Edward P.	1885				RA-SPC-0958
John Clark House	699 Dayton Ave. W	Nickel, John	1890				RA-SPC-0959
Edward Randall House	705 Dayton Ave. W	Johnston, Clarence H., Sr.	1903				RA-SPC-0960
Edward Randall House	705 Dayton Ave. W	Lundgard, O	1903				RA-SPC-0960
Elgar C. Bowen House	710 Dayton Ave. W	Nickel, John	1898				RA-SPC-0961
Samuel S. Weiss House	711 Dayton Ave. W	Lockwood, Louis	1903				RA-SPC-0962
Samuel S. Weiss House	711 Dayton Ave. W	St. Paul Contracting Co.	1903				RA-SPC-0962
John W. Krapfel House	715 Dayton Ave. W		1892				RA-SPC-0963
Nicholas Lehnen House	716 Dayton Ave. W	Haas, A. H.,Wenisch	1899				RA-SPC-0964
Charles Riley House	723 Dayton Ave. W	Reardon	1913				RA-SPC-0965
duplex	725-727 Dayton Ave. W	Elmer, H. M.	1911				RA-SPC-0966
house	726 Dayton Ave. W	Bassford, Edward P.	1904				RA-SPC-0967
house	726 Dayton Ave. W	Reardon, T.	1904				RA-SPC-0967
Moses C. Kimberly House	729 Dayton Ave. W	Norlander, F. C.	1894				RA-SPC-0968
Moses C. Kimberly House	729 Dayton Ave. W	Reed and Stem	1894				RA-SPC-0968
John J. Brennan House	755 Dayton Ave. W	Brennan	1885				RA-SPC-0969
apartment	756-758 Dayton Ave. W	Krapp and Holm	1901				RA-SPC-0970
apartment	756-758 Dayton Ave. W	Stevens, J. W.	1901				RA-SPC-0970
house	763 Dayton Ave. W	Kingsley, William	1897				RA-SPC-0971
house	763 Dayton Ave. W	Brown, Henry	1897				RA-SPC-0971
William Cunningham House	779 Dayton Ave. W	MacCarthy, John	1886				RA-SPC-0972
William Cunningham House	779 Dayton Ave. W	McGeehan, John	1886				RA-SPC-0972
Welch. S.S., house	785 Dayton Ave. W	Donovan and Son, P. H.	1894		Y		RA-SPC-0973
Welch. S.S., house	785 Dayton Ave. W	Johnston, Clarence H., Sr.	1894		Y		RA-SPC-0973
Alvah Whitman House	786-788 Dayton Ave. W	Rossman, J. B.	1886				RA-SPC-0974
house	801 Dayton Ave. W	Hasslen, John	1900				RA-SPC-0975
Carroll, W.F., House	812-814 Dayton Ave. W	Snyder	1890				RA-SPC-0976
house	836 Dayton Ave. W	Schickler, George	1889				RA-SPC-0977
house	851 Dayton Ave. W	Hanlen, John	1890				RA-SPC-0978
Julius A. Eldredge House	865 Dayton Ave. W		1880				RA-SPC-0979
George A. Plummer House	875 Dayton Ave. W		1880				RA-SPC-0980
house	881-883 Dayton Ave. W	Plummer, C. E.	1889				RA-SPC-0981
house	918 Dayton Ave. W	Buell, C. J.	1905				RA-SPC-0982
Thomas McKasy House	925 Dayton Ave. W	Donahue	1914				RA-SPC-0983
Thomas McKasy House	925 Dayton Ave. W	Smith	1914				RA-SPC-0983
house	969 Dayton Ave. W	Dimmick	1889				RA-SPC-0984
Peter Lindquist House	1034 Dayton Ave. W		1890				RA-SPC-0985
Lloyd Peabody House	645 Delaware Ave. S		1905				RA-SPC-1035
house	649 Delaware Ave. S		1920				RA-SPC-1036
Hodgman House	672 Delaware Ave. S		1910				RA-SPC-1037
house	673 Delaware Ave. W		1981				RA-SPC-1038
house	693 Delaware Ave. S		1910				RA-SPC-1039
house	153 Delos St. E		1890				RA-SPC-1040
apartment	9 Delos St. W	Smith, C. E.	1910				RA-SPC-1041
house	11 Delos St. W		1888				RA-SPC-1042
house	42 Delos St. W		1885				RA-SPC-1043
Grady Flats	46-52 Delos St. W	Rose, J. W.	1891				RA-SPC-1044
Grady Flats	46-52 Delos St. W	Emil H.	1891				RA-SPC-1044
apartment	61 Delos St. W	Lorch, George	1906				RA-SPC-1045

Table 2. Neighborhoods at the Edge of the Walking City, Property List:
Previously Surveyed Properties in the Context Study Area, as Inventoried by the Minnesota State Historic Preservation Office

Property Name	Address	Architect/Builder/Engineer	Property Date	NRHP	CEF	DOE	SHPO Inventory No.
Edward & Elizabeth Heimbach House & Carriage House	64 Delos St. W		1885		Y		RA-SPC-1046
house	120 Delos St. W		1920				RA-SPC-1047
Steiner House	174 Delos St. W	Becken, T. and Sons	1908				RA-SPC-1048
house	575 DeSoto St. N		1880				RA-SPC-1049
Reverend Swan W. Sundberg House	647 DeSoto St. N	Wahlberg, John	1890				RA-SPC-1050
house	655 DeSoto St. N		1880				RA-SPC-1051
house	670 DeSoto St. N		1885				RA-SPC-1052
house	707 DeSoto St. N	Dongelson, John	1886				RA-SPC-1053
house	720 DeSoto St. N		1890				RA-SPC-1054
Swainson House	730-732 DeSoto St. N	Peterson and Westlund	1889				RA-SPC-1055
Swainson House	730-732 DeSoto St. N	O'Meyer and Thori	1889				RA-SPC-1055
house	733 DeSoto St. N		1915				RA-SPC-1056
house	736 DeSoto St. N		1875				RA-SPC-1057
house	869 DeSoto St. N		1880				RA-SPC-1058
house	938 DeSoto St. N		1880				RA-SPC-1059
house	944 DeSoto St. N		1880				RA-SPC-1060
house	1046 DeSoto St. N		1915				RA-SPC-1061
house	1071 DeSoto St. N		1910				RA-SPC-1062
house	1072 DeSoto St. N		1905				RA-SPC-1063
duplex	1077-1079 DeSoto St. N	Daniel T. Harrison	1912				RA-SPC-1064
Church of St. Patrick	1095 DeSoto St. N		1963				RA-SPC-1065
house	1122 DeSoto St. N	Sward, Carl	1915				RA-SPC-1066
house	1196 DeSoto St. N		1885				RA-SPC-1067
house	1315 DeSoto St. N		1925				RA-SPC-1068
house	1319 DeSoto St. N		1910				RA-SPC-1069
house	14 Douglas St. N		1920				RA-SPC-1090
house	20 Douglas St. N		1880				RA-SPC-1091
house	22 Douglas St. N		1885				RA-SPC-1092
apartment	52 Douglas St. N	Bassford, Edward P.	1905				RA-SPC-1093
apartment	52 Douglas St. N	Reardon, J.	1905				RA-SPC-1093
apartment	58 Douglas St. N	Bassford, Edward P.	1901				RA-SPC-1094
apartment	58 Douglas St. N	Reardon	1901				RA-SPC-1094
rowhouse	66-72 Douglas St. N		1885				RA-SPC-1095
Anton Jurka/Blanche Yurka House	16 Douglas St. S		1875				RA-SPC-1096
stone wall	116 Douglas St. N		1880				RA-SPC-1097
house	158 Dousman St. S	Rohland, Theodore	1883				RA-SPC-1098
body shop	159 Dousman St. S		1900				RA-SPC-1099
Bridge No. L9218	Drewery Ln over Burlington Northern Railway tracks		1905		Y		RA-SPC-1100
house	886 Duchess St. N		1910				RA-SPC-1101
house	890 Duchess St. N		1895				RA-SPC-1102
house	912 Duchess St. N		1890				RA-SPC-1103
house	936 Duchess St. N		1895				RA-SPC-1104
house	374 Duke St. N		1885				RA-SPC-1108
house	263 Duke St. S		1888				RA-SPC-1109
Joseph Wenzl House	271 Duke St. S		1887				RA-SPC-1110
house	296 Duke St. S		1875				RA-SPC-1111
house	343 Duke St. S	Novotny, E.	1905				RA-SPC-1112

Table 2. Neighborhoods at the Edge of the Walking City, Property List:
Previously Surveyed Properties in the Context Study Area, as Inventoried by the Minnesota State Historic Preservation Office

Property Name	Address	Architect/Builder/Engineer	Property Date	NRHP	CEF	DOE	SHPO Inventory No.
Melchoir & Whilhelmina Funk House	398 Duke St. S	Moritz L. Weiser	1887				RA-SPC-1113
house	413 Duke St S		1890				RA-SPC-1114
Bridge No. 90420	Earl St.	Fort Pitt Bridge Works, Pittsburg PA	1913				RA-SPC-1116
commercial building	361-371 Earl St. N	Schulenberg	1901				RA-SPC-1117
Harding High School	516 Earl St. N	Lindau Construction Co.	1925				RA-SPC-1118
house	733 Earl St. N		1890				RA-SPC-1119
house	936 Earl St. N		1889				RA-SPC-1120
house	937 Earl St. N	Anderson, Louis	1889				RA-SPC-1121
Mt. Carmel Evangelical Lutheran Church	1144 Earl St. N		1949				RA-SPC-1122
St. Paul German Evangelical Lutheran Church	1210 Earl St. N	Norlander, Fred C.	1930				RA-SPC-1123
Third Church of Christ Scientist	1237 Earl St. N		1960				RA-SPC-1124
house	700 Edgerton St. N		1880				RA-SPC-1127
house	751 Edgerton St. N	Hodgins, William S.	1885				RA-SPC-1128
house	751 Edgerton St. N	Makinson, John W.	1885				RA-SPC-1128
house	765-767 Edgerton St. N	Mattson, Gustav A.	1901				RA-SPC-1129
Dahlquist's Paint & Decorating Co.	950 Edgerton St. N	Erickson, John	1908				RA-SPC-1130
duplex	963-965 Edgerton St. N		1905				RA-SPC-1131
Swanson House	1003 Edgerton St. N	Linden, John O.	1903				RA-SPC-1132
apartment	1019 Edgerton St. N		1885				RA-SPC-1133
apartment	1019 Edgerton St. N		1888				RA-SPC-1133
house	1146 Edgerton St. N		1889				RA-SPC-1134
house	1177 Edgerton St. N	Westman, John	1889				RA-SPC-1135
commercial	1230 Edgerton St. N		1889				RA-SPC-1136
John Lindstrom House	1259 Edgerton St. N		1890				RA-SPC-1137
house	1306 Edgerton St. N		1910				RA-SPC-1138
house	1320 Edgerton St. N		1910				RA-SPC-1139
house	1336 Edgerton St.		1910				RA-SPC-1140
house	1350 Edgerton St. N		1890				RA-SPC-1141
Johnson House	1370 Edgerton St. N	Anderson, P. A.	1897				RA-SPC-1142
house	1391 Edgerton St. N		1880				RA-SPC-1143
house	1649 Edgerton St. N		1890				RA-SPC-1144
St. Adalbert's School	260 Edmund Ave. W	Donahue, E. J.	1901				RA-SPC-1145
MacDonald Double House	335-337 Edmund Ave. W	MacDonald	1888				RA-SPC-1146
house	343 Edmund Ave. W	Case, J. P.	1905				RA-SPC-1147
Jackson School	437 Edmund Ave. W	Bjorklund, Edward	1923				RA-SPC-1148
house	462 Edmund Ave. W	Nordin, Charles	1888				RA-SPC-1149
double house	481-483 Edmund Ave. W	Nook, D.	1890				RA-SPC-1150
Charles F. Buetow House	567 Edmund Ave. W		1885				RA-SPC-1151
house	614 Edmund Ave. W	Koch, John	1884				RA-SPC-1152
house	702 Edmund Ave. W	Gumperberger, L.	1887				RA-SPC-1153
house	719 Edmund Ave. W	Blixt, Martin	1889				RA-SPC-1154
house	15 Elizabeth St. E		1890				RA-SPC-1159
house	43 Elizabeth St. E		1900				RA-SPC-1160
house	769 Elk St. N		1885				RA-SPC-1162
Kreager House	353-355 Emma St. W		1887				RA-SPC-1163
house	369 Emma St. W		1901				RA-SPC-1164

Table 2. Neighborhoods at the Edge of the Walking City, Property List:
Previously Surveyed Properties in the Context Study Area, as Inventoried by the Minnesota State Historic Preservation Office

Property Name	Address	Architect/Builder/Engineer	Property Date	NRHP	CEF	DOE	SHPO Inventory No.
Jacob Lauer House	252 Erie St. S		1885				RA-SPC-1179
house	255 Erie St. S		1895				RA-SPC-1180
John Ferber House	259 Erie St.	Mergens and Rexeisen	1901				RA-SPC-1181
Ourada House	263 Erie St. S		1900				RA-SPC-1182
Congregation Union Church	275 Erie St. S	Rood, J. L.	1887				RA-SPC-1183
house	317 Erie St. S		1890				RA-SPC-1184
house	323 Erie St. S		1890				RA-SPC-1185
house	368 Erie St. S		1900				RA-SPC-1186
house	388 Erie St. S		1885				RA-SPC-1187
house	394 Erie St. S		1900				RA-SPC-1188
John Wardenburgh House	687 Euclid St. E		1880				RA-SPC-1189
house	697 Euclid St. E		1880				RA-SPC-1190
house	981 Euclid St. E	O'Meyer and Thori	1889				RA-SPC-1191
house	981 Euclid St. E	Holmerud, Erick	1889				RA-SPC-1191
Peter Peterson House	986 Euclid St. E		1885				RA-SPC-1192
St. Agatha's Conservatory of Music & Art	26 Exchange St. E	Wheeler, John H.	1908	Y			RA-SPC-1200
St. Joseph's Hospital (North Wing)	69 Exchange St. W		1921				RA-SPC-1202
Junior Pioneer Association Building	192 Exchange St. W		1909		Y		RA-SPC-1203
house	225-227 Exchange St. S		1895				RA-SPC-1204
Stoddard Block	226-234 Exchange St. S	Orff Brothers	1886				RA-SPC-1205
Stoddard Block	226-234 Exchange St. S	Taylor and Craig Company	1886				RA-SPC-1205
Alexander Ramsey House	265 Exchange St.	Sheire, Monroe (a), Matthew Taylor (b)	1868	Y			RA-SPC-1206
Forepaugh-Hammond House	276 Exchange St. S		1870	Y			RA-SPC-1207
Frank Jansen House	278-280 Sherman St.		1911				RA-SPC-1208
Knox-Austin Rogers House	284 Exchange St. S	Johnson, Don	1885				RA-SPC-1209
Knox-Austin Rogers House	284 Exchange St. S	Taylor and Craig	1885				RA-SPC-1209
George Hess House	288 Exchange St. S	Bandbush, J. H.	1904				RA-SPC-1210
house	187 Grand Ave. W		1875				RA-SPC-1211
Rogers-Johnson House	306 Exchange St. S	Gauger, August	1881				RA-SPC-1212
Little Sisters of the Poor	330 Exchange St. S		1975				RA-SPC-1213
Frank B. Kellogg House	633 Fairmount Ave. W	Dodge, E. V.	1890	Y			RA-SPC-1217
Frank B. Kellogg House	633 Fairmount Ave. W	Wilcox, William H.	1890	Y			RA-SPC-1217
R.L. Ware House	645 Fairmount Ave. W	Brady, Thomas	1900	Y			RA-SPC-1218
R.L. Ware House	645 Fairmount Ave. W	Stevens, J. Walter	1900	Y			RA-SPC-1218
Dr. Henry Hoyt House	651 Fairmount Ave. W	Stem, Allen H.	1891	Y			RA-SPC-1219
Dr. Henry Hoyt House	651 Fairmount Ave. W	Taylor Craig	1891	Y			RA-SPC-1219
R.C. Holbert House	677 Fairmount Ave. W	Carroll, John	1896	Y			RA-SPC-1220
R.C. Holbert House	677 Fairmount Ave. W	Lockwood, Louis	1896	Y			RA-SPC-1220
Moreland/Dawson House	682 Fairmount Ave. W	McLaughlin, W. T.	1889	Y			RA-SPC-1221
Martha Braley House	695 Fairmount Ave. W	Bennets, J. T.	1887	Y			RA-SPC-1222
G.H. Ralston House	701 Fairmount Ave. W	Dowling and Ruse	1889	Y			RA-SPC-1223
G.H. Ralston House	701 Fairmount Ave. W	Willcox and Johnston	1889	Y			RA-SPC-1223
James T. Clark House	702 Fairmount Ave. W	Hanlen, John	1891	Y			RA-SPC-1224
G.L. Beardslee House	703 Fairmount Ave. W	Rood, J. R.	1889	Y			RA-SPC-1225
G.L. Beardslee House	703 Fairmount Ave. W	Willcox and Johnston	1889	Y			RA-SPC-1225
house	721 Fairmount Ave. W		1905	Y			RA-SPC-1226
Dennis A. Murphy House	731 Fairmount Ave. W	St. Paul Building Co.	1899	Y			RA-SPC-1227
Dennis A. Murphy House	731 Fairmount Ave. W	Johnston, Clarence H., Sr.	1899	Y			RA-SPC-1227

Table 2. Neighborhoods at the Edge of the Walking City, Property List:
Previously Surveyed Properties in the Context Study Area, as Inventoried by the Minnesota State Historic Preservation Office

Property Name	Address	Architect/Builder/Engineer	Property Date	NRHP	CEF	DOE	SHPO Inventory No.
R.C. Gooding House	757 Fairmount Ave. W	Dewey	1892	Y			RA-SPC-1228
R.C. Gooding House	757 Fairmount Ave. W	Norlander, Fred	1892	Y			RA-SPC-1228
F.W. Bagley House	759 Fairmount Ave. W	McGuire, John	1908	Y			RA-SPC-1229
M.C. Woodruff House	760 Fairmount Ave. W	Linden and Johnson	1892	Y			RA-SPC-1230
M.C. Woodruff House	760 Fairmount Ave. W	Lockwood, Louis	1892	Y			RA-SPC-1230
Thomas H. Swem House	775-777 Fairmount Ave. W	Bierman	1890	Y			RA-SPC-1231
Thomas H. Swem House	775-777 Fairmount Ave. W	O'Meyer and Thori	1890	Y			RA-SPC-1231
C.S. Bunker House	776 Fairmount Ave. W	Norlander, Fred	1892	Y			RA-SPC-1232
C.S. Bunker House	776 Fairmount Ave. W	Ife, Walter	1892	Y			RA-SPC-1232
O.J. Reynolds House	783 Fairmount Ave. W	Wildung, C. P.	1897	Y			RA-SPC-1233
James Cleary House	802 Fairmount Ave. W	Bassford	1893	Y			RA-SPC-1234
James Cleary House	802 Fairmount Ave. W	McMahon, B.	1893	Y			RA-SPC-1234
L.N. Dion House	812 Fairmount Ave. W	Lockwood, Louis	1906	Y			RA-SPC-1235
L.N. Dion House	812 Fairmount Ave. W	Waldon, C. P.	1906	Y			RA-SPC-1235
F.H. Loomis House	813 Fairmount Ave. W	Dowling and Ruse	1889	Y			RA-SPC-1236
F.H. Loomis House	813 Fairmount Ave. W	Willcox and Johnston	1889	Y			RA-SPC-1236
J.S. Mackey House	825 Fairmount Ave. W	Henley	1892	Y			RA-SPC-1237
Isaac Seddon House	832 Fairmount Ave. W	Linden and Johnson	1892	Y			RA-SPC-1238
Isaac Seddon House	832 Fairmount Ave. W	Lockwood, Louis	1892	Y			RA-SPC-1238
Oscar Hallam House	839 Fairmount Ave. W	Bostrom, Emil	1892	Y			RA-SPC-1239
Field V. Garland House	848 Fairmount Ave. W	O'Meyer and Thori	1890	Y			RA-SPC-1240
William Garland House	854-856 Fairmount Ave. W	O'Meyer and Thori	1890	Y			RA-SPC-1241
Mann House	881 Fairmount Ave.	Jackson, August	1890	Y			RA-SPC-1242
Willner House	886 Fairmount Ave. W	Sjorstrand, F.	1911	Y			RA-SPC-1243
J.B. Johnston House	889 Fairmount Ave. W	Nickel, John H.	1894	Y			RA-SPC-1244
house	107 Farrington St. N		1880				RA-SPC-1262
Jagger/Pennington House	113 Farrington St. N		1897	Y			RA-SPC-1263
Josias N. Rogers House	117 Farrington St. N	Gronewald, W.J.	1885	Y			RA-SPC-1264
Josias N. Rogers House	117 Farrington St. N	Johnston, Clarence H., Sr.	1885	Y			RA-SPC-1264
Emerson Hadley House	123 Farrington St. N	Gilbert, Cass	1895	Y			RA-SPC-1265
Emerson Hadley House	123 Farrington St. N	Northern Building Company	1895	Y			RA-SPC-1265
Charles A. Clark House	156-158 Farrington St. N	Comes, John	1888	Y			RA-SPC-1266
Charles A. Clark House	156-158 Farrington St. N	Zschocke, Albert	1888	Y			RA-SPC-1266
Abijah L. Knight House	223-225 Farrington St. N		1880				RA-SPC-1267
Trinity Norwegian Evangelical Lutheran Church	515 Farrington St. N	Christensen, C.	1902				RA-SPC-1268
house	518 Farrington St. N		1880				RA-SPC-1269
Joseph Kiefner House	620 Farrington St. N		1885				RA-SPC-1270
Frederick Kluge House	705 Farrington St. N		1887				RA-SPC-1271
house	938 Farrington St. N		1887				RA-SPC-1272
J.A. Lindberg House	983 Farrington St. N		1890				RA-SPC-1273
Max Schueller House	1100 Farrington Ave. N		1909				RA-SPC-1274
Farwell, Ozmun & Kirk Co.	104-105 Fillmore St. W		1912				RA-SPC-1284
house	1298 Folsom St. N		1904				RA-SPC-1287
house	168 Forbes Ave. W		1875				RA-SPC-1288
house	172 Forbes Ave.		1890				RA-SPC-1289
house	276 Forbes Ave. W		1875				RA-SPC-1290
house	284 Forbes Ave. W		1870				RA-SPC-1291
house	288 Forbes Ave. W		1885				RA-SPC-1292

Table 2. Neighborhoods at the Edge of the Walking City, Property List:
Previously Surveyed Properties in the Context Study Area, as Inventoried by the Minnesota State Historic Preservation Office

Property Name	Address	Architect/Builder/Engineer	Property Date	NRHP	CEF	DOE	SHPO Inventory No.
Evangelical Lutheran Bethlehem Church	661 Forest St. N	Masqueray, Emmanuel L.	1914				RA-SPC-1295
Evangelical Lutheran Bethlehem Church	661 Forest St. N	Steenberg Construction Co.	1914				RA-SPC-1295
house	902 Forest St. N		1885				RA-SPC-1296
house	930 Forest St. N		1900				RA-SPC-1297
house	936 Forest St. N		1910				RA-SPC-1298
Holy Trinity Russian Orthodox Church	958-960 Forest St. N		1916				RA-SPC-1299
Bethany Norwegian Evangelical Lutheran Church	986 Forest St. N	Pederson, M. A.	1898				RA-SPC-1300
house	1062 Forest St. N	Lukaszewski, Stanley A.	1913				RA-SPC-1301
commercial building	1110 Forest St. N	Osther, Olaf	1907				RA-SPC-1302
Frederick & Clara Bergmeier House	614 Fountain Pl. N	Gerth and Bartels	1885				RA-SPC-1303
house	505 Fred St. E		1900				RA-SPC-1305
Swen Olson House	509 Fred St. E		1884				RA-SPC-1306
house	513 Fred St. E	Hokason	1886				RA-SPC-1307
house	519 Fred St. E		1890				RA-SPC-1308
double house	855-857 Fremont Ave. E		1901				RA-SPC-1309
Brennan's Livery and Boarding Stable	167 Grand Ave. W		1910				RA-SPC-1310
Harriet Bishop School (Razed)	181 Grand Ave. W		1989				RA-SPC-1311
Harriet Bishop School (Razed)	181 Grand Ave. W		1845				RA-SPC-1311
house	191-193 Grand Ave. W		1870				RA-SPC-1312
commercial building	208 Grand Ave. W		1895				RA-SPC-1313
apartment	241 Grand Ave. W		1880				RA-SPC-1314
double house	343-345 Grand Ave. W	Ife, Walter	1886				RA-SPC-1315
double house	343-345 Grand Ave. W	Kingsley and Spence	1886				RA-SPC-1315
house	351 Grand Ave. W		1900				RA-SPC-1316
house	387 Grand Ave. W		1900				RA-SPC-1317
house	413 Grand Ave. W		1890				RA-SPC-1318
house	423 Grand Ave. W		1895				RA-SPC-1319
double house	445-447 Grand Ave. W		1886				RA-SPC-1320
Jared How House	455 Grand Ave. W	Lockwood, Louis	1904		Y		RA-SPC-1321
house	568 Grand Ave. W	Linhoff, Peter J.	1912	Y			RA-SPC-1322
house	568 Grand Ave. W	Lindstrom and Anderson	1912	Y			RA-SPC-1322
house	584 Grand Ave. W	Rood, J. L.	1891	Y			RA-SPC-1323
William E. Suckow House	585 Grand Ave. W	Sinclair, Robert	1910	Y			RA-SPC-1324
apartment	587 Grand Ave. W	Realty Service Company	1925	Y			RA-SPC-1325
T. Ward Ingersoll House	588 Grand Ave. W	St. Paul Building Company	1901	Y			RA-SPC-1326
house	592 Grand Ave. W	Reed and Stem	1891	Y			RA-SPC-1327
house	592 Grand Ave. W	Thayer, J. W.	1891	Y			RA-SPC-1327
Milton & Drake Lightner House	595 Grand Ave. W	Peterson, John	1915	Y			RA-SPC-1328
house	596 Grand Ave. W	Hodgson and Stem	1888	Y			RA-SPC-1329
house	600 Grand Ave. W	Gauger, A. F.	1884	Y			RA-SPC-1330
house	600 Grand Ave. W	Minor, J. M.	1884	Y			RA-SPC-1330
William & Elizabeth Langford House	607 Grand Ave. W	Brady, Thomas	1901	Y			RA-SPC-1331
William & Elizabeth Langford House	607 Grand Ave. W	Lockwood, Louis	1901	Y			RA-SPC-1331
apartment	627-629 Grand Ave. W	Lockwood, Louis	1905	Y			RA-SPC-1332
apartment	627-629 Grand Ave. W	Philip C. Justus	1905	Y			RA-SPC-1332

Table 2. Neighborhoods at the Edge of the Walking City, Property List:
Previously Surveyed Properties in the Context Study Area, as Inventoried by the Minnesota State Historic Preservation Office

Property Name	Address	Architect/Builder/Engineer	Property Date	NRHP	CEF	DOE	SHPO Inventory No.
apartment	628 Grand Ave. W	Caanderner, Ry	1919	Y			RA-SPC-1333
apartment	628 Grand Ave. W	Flaische Construction Company	1919	Y			RA-SPC-1333
commercial building	638 Grand Ave. W		1928				RA-SPC-1334
commercial building	640-644 Grand Ave. W	Keiffer Brothers	1915	Y			RA-SPC-1335
house	645 Grand Ave. W		1899	Y			RA-SPC-1336
John B. West House	653 Grand Ave. W	St. Paul Building Company	1899	Y			RA-SPC-1337
John B. West House	653 Grand Ave. W	Johnston, Clarence H.	1899	Y			RA-SPC-1337
apartment	657 Grand Ave. W	Lockwood, Louis	1903	Y			RA-SPC-1338
apartment	657 Grand Ave. W	Waldon, C. P.	1903	Y			RA-SPC-1338
Crocus Hill Food Market	674-678 Grand Ave. W	Lockwood, Louis	1906	Y			RA-SPC-1339
Crocus Hill Food Market	674-678 Grand Ave. W	Swanson, Olaf	1906	Y			RA-SPC-1339
Overton, J.B., House	727 Grand Ave. W		1880				RA-SPC-1340
service station	740 Grand Ave. W		1940				RA-SPC-1341
house	764 Grand Ave. W	George Brothers	1890				RA-SPC-1342
house	764 Grand Ave. W	Evans, O.	1890				RA-SPC-1342
house	841 Grand Ave. W	Lesander, George	1891				RA-SPC-1343
house	841 Grand Ave. W	Ryan, M. P.	1891				RA-SPC-1343
Bingham & Norton	851-857 Grand Ave. W	Day, Beaver Wade	1915				RA-SPC-1344
Bingham & Norton	851-857 Grand Ave. W	General Construction Company	1915				RA-SPC-1344
commercial building	867 Grand Ave. W		1915				RA-SPC-1345
apartment	908 Grand Ave. W		1922				RA-SPC-1346
apartment	928 Grand Ave. W		1922				RA-SPC-1347
Gustav A. Menz House	952 Grand Ave. W	Lindstrom and Anderson	1910				RA-SPC-1348
house	957 Grand Ave. W	Kuhn, Theodore C.	1908				RA-SPC-1349
Dr. Henry Roman House	1033 Grand Ave. W	Swanson and Larson	1905				RA-SPC-1350
Pure Oil Gas Station	1036 Grand Ave. W	Pure Oil Company	1923				RA-SPC-1351
Pure Oil Gas Station	1036 Grand Ave. W	Brown, J. H. Company	1923				RA-SPC-1351
commercial building	1037-1039 Grand Ave. W	Pear, Charles	1912				RA-SPC-1352
commercial building	1037-1039 Grand Ave. W	Murphy and Son	1912				RA-SPC-1352
garage	1041-1051 Grand Ave. W	Realty Service Co.	1917				RA-SPC-1353
garage	1041-1051 Grand Ave. W	Round, Olin	1917				RA-SPC-1353
Seeler-Farnum, Inc.	1059 Grand Ave. W						RA-SPC-1354
house	1089 Grand Ave. W		1890				RA-SPC-1355
house	53 Front Ave. W		1888				RA-SPC-1391
Podlasky House	127 Front Ave. W	Strassburger, E.	1896				RA-SPC-1392
Podlasky House	127 Front Ave. W	Thoene, G.	1896				RA-SPC-1392
apartment	171 Front Ave. W		1913				RA-SPC-1393
Joseph Osborg House	181 Front Ave. W	Osborg, Joseph	1908				RA-SPC-1394
apartment	203 Front Ave. W		1919				RA-SPC-1395
commercial building	216 Front Ave. W	Harpke, Charles	1887				RA-SPC-1396
commercial building	228 Front Ave. W		1900				RA-SPC-1397
apartment	263 Front Ave. W	Brown and Dowling	1906				RA-SPC-1398
Grove House	280 Front Ave. W		1888				RA-SPC-1399
Chemical House #4/ Engine House #22	293 Front Ave. W		1887				RA-SPC-1400
service station	320 Front Ave. W	Geizinger, John	1932				RA-SPC-1401
Northwestern Twine & Cordage Co.	555 Front Ave. W		1888		Y		RA-SPC-1402
Calvary Cemetery Office	753 Front Ave. W	Arnold Construction Co.	1924				RA-SPC-1403

Table 2. Neighborhoods at the Edge of the Walking City, Property List:
Previously Surveyed Properties in the Context Study Area, as Inventoried by the Minnesota State Historic Preservation Office

Property Name	Address	Architect/Builder/Engineer	Property Date	NRHP	CEF	DOE	SHPO Inventory No.
house	879 Front Ave. W		1890				RA-SPC-1404
house	907 Front Ave. W	Roberts, T. H.	1902				RA-SPC-1405
house	969 Front Ave. W		1887				RA-SPC-1406
house	1010 Front Ave. W		1884				RA-SPC-1407
apartment	1012 Front Ave. W		1886				RA-SPC-1408
house	1014 Front Ave. W		1884				RA-SPC-1409
Como Building	1038 Front Ave. W	Frandsen, H. J.	1913				RA-SPC-1410
commercial building	1039 Front Ave. W		1894				RA-SPC-1411
commercial building	1041 Front Ave. W	Myrman, Ed	1925				RA-SPC-1412
Warwick House	1070 Front Ave. W		1911				RA-SPC-1413
house	332 Fuller Ave. W	Rauen Brothers	1888				RA-SPC-1426
Henry E. Warner House	346 Fuller Ave. W	Warner, Henry E.	1884				RA-SPC-1427
Henry E. Warner House	346 Fuller Ave. W	Gauger, August F.	1884				RA-SPC-1427
Hiram G. DeGraw House	349 Fuller Ave. W	Hiram G. DeGraw	1885				RA-SPC-1428
double house	360-362 Fuller Ave. W	Mahen, Askos	1889				RA-SPC-1429
double house	360-362 Fuller Ave. W	O'Meyer and Thori	1889				RA-SPC-1429
John R. Schmit House	623 Fuller Ave. W	Hartford and Jacobson	1911				RA-SPC-1430
John R. Schmit House	623 Fuller Ave. W	Schmit, John R.	1911				RA-SPC-1430
Albert H. Woker House	870 Fuller Ave. W	Sinclair, Robert	1908				RA-SPC-1431
house	871 Fuller Ave. W		1885				RA-SPC-1432
house	877 Fuller Ave. W	Engelbrecht, Charles	1888				RA-SPC-1433
house	389 Fulton St. S		1912				RA-SPC-1434
J. Schroepfer House	450 Fulton St. S		1887				RA-SPC-1435
Cavanaugh House	522 Galtier St. N	Cavier, Frank	1888				RA-SPC-1437
Guiterman Brothers	653 Galtier St. N	Fitzpatrick, Mark	1909				RA-SPC-1438
Guiterman Brothers	653 Galtier St. N	Seby, H. M.	1909				RA-SPC-1438
house	843 Galtier St. N		1910				RA-SPC-1439
J.J. Tune House	872 Galtier St. N		1884				RA-SPC-1440
house	873 Galtier St. N		1885				RA-SPC-1441
Gilchrist House	934 Galtier St. N		1884				RA-SPC-1442
house	938 Galtier St. N		1886				RA-SPC-1443
commercial building	954-956 Galtier St. N		1885				RA-SPC-1444
house	986 Galtier St. N		1900				RA-SPC-1445
house	991 Galtier St. N		1900				RA-SPC-1446
house	1019 Galtier St. N		1880				RA-SPC-1447
house	1068 Galtier St. N	Peatzner, Paul	1912				RA-SPC-1448
house	1112 Galtier St. N		1888				RA-SPC-1449
house	1157 Galtier St. N		1880				RA-SPC-1450
house	1179 Galtier St. N		1910				RA-SPC-1451
Charles Stich House	1189 Galtier St. N	Hardwick, C. O. & Co.	1911				RA-SPC-1452
commercial building	1200 Galtier St. N		1910				RA-SPC-1453
house	73 Garfield St. N		1870				RA-SPC-1454
house	69 Garfield Ave. S		1880				RA-SPC-1455
house	74 Garfield St. S		1880				RA-SPC-1456
house	89 Garfield St. S		1890				RA-SPC-1457
house	108 Garfield St. S		1885				RA-SPC-1458
Artz House	183 Genessee St. E	Brandhorst, F. H.	1886				RA-SPC-1459
house	196 Genessee St. E		1880				RA-SPC-1460
Riverview Branch Library	1 George St. E	Cameron Company	1916	Y			RA-SPC-1461
Riverview Branch Library	1 George St. E	Hausler, Charles A.	1916	Y			RA-SPC-1461

Table 2. Neighborhoods at the Edge of the Walking City, Property List:
Previously Surveyed Properties in the Context Study Area, as Inventoried by the Minnesota State Historic Preservation Office

Property Name	Address	Architect/Builder/Engineer	Property Date	NRHP	CEF	DOE	SHPO Inventory No.
Rau-Strong House	2 George St. E		1884	Y			RA-SPC-1462
house	5 George St. E		1905				RA-SPC-1463
Anton W. Mortensen House	65 George St. E	Strassburger, Emil	1886				RA-SPC-1464
Anton W. Mortensen House	65 George St. E	Armit, Edward N.	1886				RA-SPC-1464
double house	69-71 George St. E		1905				RA-SPC-1465
house	98 George St. E	Teltz & Joy (a), G.M. Deeks (b)	1886				RA-SPC-1466
house	22 George		1909				RA-SPC-1467
Chemical House #3	59-61 George St. W	Fletcher, George H.	1888				RA-SPC-1468
commercial building	65 George St. W	Graivert, D.	1896				RA-SPC-1469
house	73 George St. W		1885				RA-SPC-1470
house	122 George St. W		1910				RA-SPC-1471
house	138 George St. W		1900				RA-SPC-1472
house	155 George St. W		1900				RA-SPC-1473
duplex	184-186 George St. W	Brack, J. E. and D.	1906				RA-SPC-1474
house	190 George St. W		1915				RA-SPC-1475
house	201 George St. W		1905				RA-SPC-1476
house	214 George St. W	Ryan, M. P.	1889				RA-SPC-1477
church	215 George St. W		1925				RA-SPC-1478
Samuel Dearing House	241 George St. W		1886				RA-SPC-1479
Patrick & Fannie O'Brien House	255 George St. W		1888				RA-SPC-1480
house	272 George St. W		1890				RA-SPC-1481
house	306 George St. W		1883				RA-SPC-1482
house	324 George St. W		1884				RA-SPC-1483
North End Elementary School	27 Geranium Ave. E		1970				RA-SPC-1484
double house	663-665 Geranium Ave. E		1909				RA-SPC-1485
house	671 Geranium Ave. E		1898				RA-SPC-1486
house	714 Geranium Ave. E		1895				RA-SPC-1487
house	718 Geranium Ave. E		1890				RA-SPC-1488
house	735 Geranium Ave. E	Olson, Alex	1903				RA-SPC-1489
house	741 Geranium Ave. E		1905				RA-SPC-1490
house	750 Geranium Ave. E		1910				RA-SPC-1491
house	756 Geranium Ave. E		1900				RA-SPC-1492
house	763 Geranium Ave. E		1900				RA-SPC-1493
house	768 Geranium Ave. E		1910				RA-SPC-1494
house	776 Geranium Ave. E		1915				RA-SPC-1495
house	790 Geranium Ave. E		1920				RA-SPC-1496
house	798 Geranium Ave. E		1920				RA-SPC-1497
house	35 Geranium Ave. W						RA-SPC-1498
house	54 Geranium Ave. W		1885				RA-SPC-1499
house	70 Geranium Ave. W		1880				RA-SPC-1500
house	120 Geranium Ave. W		1900				RA-SPC-1501
Church of St. Bernard	197 Geranium Ave. W	Jager, John	1905	Y			RA-SPC-1502
Church of St. Bernard	197 Geranium Ave. W	Grant, George J.	1905	Y			RA-SPC-1502
Esch-Skok House	267 Goodhue St. W		1872				RA-SPC-1507
Fable, Philip, House	273 Goodhue St. W		1860				RA-SPC-1508
John Skok House	281 Goodhue St. W		1872				RA-SPC-1509
Otto Penshorn House	289 Goodhue St. W		1875				RA-SPC-1510
Theobold House	297 Goodhue St. W		1905				RA-SPC-1511
house	310 Goodhue St. W		1885				RA-SPC-1512

Table 2. Neighborhoods at the Edge of the Walking City, Property List:
Previously Surveyed Properties in the Context Study Area, as Inventoried by the Minnesota State Historic Preservation Office

Property Name	Address	Architect/Builder/Engineer	Property Date	NRHP	CEF	DOE	SHPO Inventory No.
Albert Wolf House	318 Goodhue St. W		1887				RA-SPC-1513
house	430 Goodhue St. W		1875				RA-SPC-1514
house	431 Goodhue St. W		1890				RA-SPC-1515
house	461 Goodhue St. W		1895				RA-SPC-1516
house	473 Goodhue St. W		1895				RA-SPC-1517
Schmitz House	182 Goodrich Ave. W	Bassford, Edward P.	1887		Y		RA-SPC-1518
Schmitz House	182 Goodrich Ave. W	Oakeson, Nels	1887		Y		RA-SPC-1518
Julia Schroeder House	183 Goodrich Ave.		1880		Y		RA-SPC-1519
Myrick, Nathan, Double House	199-201 Goodrich Ave. W		1890		Y		RA-SPC-1520
Robert C. Schnelle Duplex	206-208 Goodrich Ave. W		1905		Y		RA-SPC-1521
Mrs. Nicholas Lehman Fourplex	211 Goodrich Ave. W		1890		Y		RA-SPC-1522
James Furnell House	192 Goodrich Ave. W		1858		Y		RA-SPC-1523
Robert C. Schnelle House	212-214 Goodrich Ave. W		1890		Y		RA-SPC-1524
Francis Schram House (double house)	236-238 Goodrich Ave. W		1887		Y		RA-SPC-1525
Hubert Roelde House	239 Goodrich Ave. W		1871		Y		RA-SPC-1526
Phillips House	218 Goodrich Ave. W	MacDonald, A.	1886		Y		RA-SPC-1527
G. Hennig House	240 Goodrich Ave. W		1860		Y		RA-SPC-1528
Jacob Karger House	244 Goodrich Ave. W		1882		Y		RA-SPC-1529
John Miner House	256 Goodrich Ave. W		1877		Y		RA-SPC-1530
Frank Funk House	262 Goodrich Ave. W	Funk, Frank	1874		Y		RA-SPC-1531
Ringwald House	266 Goodrich Ave. W		1870		Y		RA-SPC-1532
Koch, Christina, House	270 Goodrich Ave. W		1870		Y		RA-SPC-1533
Koch, Christina, House	274 Goodrich Ave. W		1890		Y		RA-SPC-1534
house	276 Goodrich Ave. W		1880		Y		RA-SPC-1535
Gutman, Joseph House	291 Goodrich Ave. W		1885				RA-SPC-1536
house	301 Goodrich Ave. W		1880				RA-SPC-1537
Goodrich Avenue Presbyterian Church	305 Goodrich Ave. W	Gilbert, Cass	1885				RA-SPC-1538
house	314 Goodrich Ave. W		1910				RA-SPC-1539
house	318 Goodrich Ave. W		1880				RA-SPC-1540
house	320 Goodrich Ave. W		1885				RA-SPC-1541
house	330 Goodrich Ave. W		1885				RA-SPC-1542
house	336 Goodrich Ave. W		1870				RA-SPC-1543
house	346 Goodrich Ave. W		1890				RA-SPC-1544
house	357 Goodrich Ave. W		1890				RA-SPC-1545
house	401 Goodrich Ave. W		1880				RA-SPC-1546
house	405 Goodrich Ave. W		1880				RA-SPC-1547
house	412 Goodrich Ave. W		1890				RA-SPC-1548
house	428 Goodrich Ave. W		1900				RA-SPC-1549
house	432 Goodrich Ave. W		1885				RA-SPC-1550
house	434 Goodrich Ave. W		1895				RA-SPC-1551
F. Scott Fitzgerald House (Summit Terrace)	599 Summit Ave.		1889	Y			RA-SPC-1556
Mrs. Marshall Cathcart House	627 Goodrich Ave. W		1893	Y			RA-SPC-1557
D.S. Bryant House	634 Goodrich Ave. W		1891	Y			RA-SPC-1558
M.J. O'Neil House	702 Goodrich Ave. W	Lockwood, Louis	1906	Y			RA-SPC-1559
M.J. O'Neil House	702 Goodrich Ave. W	Waldon, C. P.	1906	Y			RA-SPC-1559
Henry A. Merrill House	707 Goodrich Ave. W	Stevens, J. Walter	1901	Y			RA-SPC-1560
Henry A. Merrill House	707 Goodrich Ave. W	St. Paul Building Company	1901	Y			RA-SPC-1560

Table 2. Neighborhoods at the Edge of the Walking City, Property List:
Previously Surveyed Properties in the Context Study Area, as Inventoried by the Minnesota State Historic Preservation Office

Property Name	Address	Architect/Builder/Engineer	Property Date	NRHP	CEF	DOE	SHPO Inventory No.
Charles E. Gooch House	725 Goodrich Ave. W	Johnston, Clarence H., Sr.	1901	Y			RA-SPC-1561
H.E. Habighorst House	736 Goodrich Ave. W	Gauger, A. F.	1896	Y			RA-SPC-1562
H.E. Habighorst House	736 Goodrich Ave. W	Klinkerfuss, E.	1896	Y			RA-SPC-1562
Edward A. Boggs House	752 Goodrich Ave. W	Kretz, Herman and Company	1891	Y			RA-SPC-1563
Edward A. Boggs House	752 Goodrich Ave. W	Ulricksn, Laurits	1891	Y			RA-SPC-1563
Clarence Secor House	761 Goodrich Ave. W	Romer, F. J.	1891	Y			RA-SPC-1564
William White House	767 Goodrich Ave. W	Wilcox and Johnson	1888	Y			RA-SPC-1565
William White House	767 Goodrich Ave. W	Nickel and Dodge	1888	Y			RA-SPC-1565
Charles O. Rice House	808 Goodrich Ave. W	O'Meyer and Thori	1889	Y			RA-SPC-1566
Charles O. Rice House	808 Goodrich Ave. W	O'Meyer, Diedrich A.	1889	Y			RA-SPC-1566
Edison R. Hubbell House	809 Goodrich Ave. W	Hubbell, E. R.	1894	Y			RA-SPC-1567
Edward Van Duzee House	818 Goodrich Ave. W	Lange, Henry F.	1899	Y			RA-SPC-1568
Edward Van Duzee House	818 Goodrich Ave. W	Lockwood, Louis	1899	Y			RA-SPC-1568
Charles A. Bettingan House	825 Goodrich Ave. W	Holm, O	1900	Y			RA-SPC-1569
Charles A. Bettingan House	825 Goodrich Ave. W	Lockwood, Louis	1900	Y			RA-SPC-1569
B. J. Shipman House	848 Goodrich Ave. W	Hodgson	1889	Y			RA-SPC-1570
B. J. Shipman House	848 Goodrich Ave. W	Carlson, J. M.	1889	Y			RA-SPC-1570
Charles Goodrich House	877 Goodrich Ave. W	Mould and McNichol	1888	Y			RA-SPC-1571
Charles Goodrich House	877 Goodrich Ave. W	Jackson, A.	1888	Y			RA-SPC-1571
Charles & Elizabeth Meade House	917 Goodrich Ave. W	Fitzpatrick, Mark	1909	Y			RA-SPC-1572
Charles & Elizabeth Meade House	917 Goodrich Ave. W	Krapp, H. J.	1909	Y			RA-SPC-1572
house	921-925 Goodrich Ave. W	Cummings, J. T.	1905				RA-SPC-1573
Morris Marcus House	953 Goodrich Ave. W	Bruno J. Raak, Bruno J.	1924				RA-SPC-1574
house	969 Goodrich Ave. W		1900				RA-SPC-1575
George Slater House	1073 Goodrich Ave. W	Linhoff, Peter J.	1911				RA-SPC-1576
house	581 Gorman Ave. S		1900				RA-SPC-1592
Koerner House	780 Gorman Ave. S		1887				RA-SPC-1593
bridge	Grace St. W & Osceola Ave. S		1910				RA-SPC-1594
Charles Hausler House	526 Grace St. W	Hausler, Charles	1917				RA-SPC-1595
Arthur G. Rice House	475 Grand Hill W.	Mould, Charles T. (a), M.P. Ryan (b)	1886	Y			RA-SPC-1597
Frederick Weyerhauser House	480 Grand Hill W.	Whitney, William Channing	1908	Y			RA-SPC-1598
Frederick Weyerhauser House	480 Grand Hill W.	Grant, George	1908	Y			RA-SPC-1598
John Jackson House	483 Grand Hill W.	Dahlman, A.	1911	Y			RA-SPC-1599
Carl T. Schuneman House	489 Grand Hill W.		1925	Y			RA-SPC-1600
C.W. Ames House	501 Grand Hill W.	Taylor and Craig Company	1886	Y			RA-SPC-1601
C.W. Ames House	501 Grand Hill W.	Tilton, J. N.	1886	Y			RA-SPC-1601
P.C. Stohr House	502 Grand Hill W.	Fitzpatrick, M.	1907	Y			RA-SPC-1602
James Armstrong House	506 Grand Hill W	Northern Building Company	1895	Y			RA-SPC-1603
James Armstrong House	506 Grand Hill W	Gilbert, Cass	1895	Y			RA-SPC-1603
Peyton Boyle/H.D. West House	511 Grand Hill W.		1883	Y			RA-SPC-1604
house	513 Grand Hill W.		1880	Y			RA-SPC-1605
William J. Dean House	514 Grand Hill W.	Shaw, L.	1894	Y			RA-SPC-1606
William J. Dean House	514 Grand Hill W.	Gilbert, Cass	1894	Y			RA-SPC-1606
Howard J. Elmer House	520 Grand Hill W.	Gilbert and Taylor	1890	Y			RA-SPC-1607
Howard J. Elmer House	520 Grand Hill W.	Thomas and Rayner	1890	Y			RA-SPC-1607
John Ames House	521 Grand Hill W.	Gauger, A. F.	1885	Y			RA-SPC-1608
Bigelow/Stevens House	530 Grand Hill W	Fransen & Peterson	1895	Y			RA-SPC-1609
Bigelow/Stevens House	530 Grand Hill W	Reed and Stem	1895	Y			RA-SPC-1609

Table 2. Neighborhoods at the Edge of the Walking City, Property List:
Previously Surveyed Properties in the Context Study Area, as Inventoried by the Minnesota State Historic Preservation Office

Property Name	Address	Architect/Builder/Engineer	Property Date	NRHP	CEF	DOE	SHPO Inventory No.
Frederick G. Ingersoll House	535 Grand Hill W	Wilcox and Johnson	1889	Y			RA-SPC-1610
house	561 Grand Hill W		1890	Y			RA-SPC-1611
house	120 Granite St. E		1885				RA-SPC-1612
house	136 Granite St. E		1895				RA-SPC-1613
August Heidel House	627 Greenbrier St. N	Almquist & Heidel	1887				RA-SPC-1623
house	629 Greenbrier St. N	Schnittger, W.	1882				RA-SPC-1624
William Schnittger House	635 Greenbrier St. N		1886				RA-SPC-1625
William & Marie Hamm House	668 Greenbrier St. N	Romer, F. J.	1892				RA-SPC-1626
William & Marie Hamm House	668 Greenbrier St. N	Allen H. Reed, Allen H.	1892				RA-SPC-1626
Otto & Marie Muller House	672 Greenbrier St. N	Gauger, A. F.	1891				RA-SPC-1627
Otto & Marie Muller House	672 Greenbrier St. N	Klinkerfuss, E.	1891				RA-SPC-1627
Peter & Emma Classen House (also coded as RA-SPC-2150)	680 Greenbrier St. N	Bassford, Edward P.	1887				RA-SPC-1628
Peter & Emma Classen House (also coded as RA-SPC-2150)	680 Greenbrier St. N	McArdle, J.	1887				RA-SPC-1628
house	941 Greenbrier St. N		1890				RA-SPC-1629
house	947 Greenbrier St. N		1885				RA-SPC-1630
house	1067 Greenbrier St. N		1880				RA-SPC-1631
Ole Johnson House	1069 Greenbrier St. N	Anderson, Louis	1890				RA-SPC-1632
Arlington Hills Library	1105 Greenbrier St. N	Cameron Company	1916	Y			RA-SPC-1633
Arlington Hills Library	1105 Greenbrier St. N	Hausler, Charles	1916	Y			RA-SPC-1633
Arlington Hills English Evangelical Lutheran Church	1115-1145 Greenbrier St. N	Gauger, A. F.	1914				RA-SPC-1634
Arlington Hills English Evangelical Lutheran Church	1115-1145 Greenbrier St. N	Peterson, A.	1914				RA-SPC-1634
St. James Protestant Episcopal Church	1260 Greenbrier St. N		1927				RA-SPC-1635
Thomas E. Jones House	217 Grotto St. N		1880				RA-SPC-1636
house	218 Grotto St. N		1885				RA-SPC-1637
house	223 Grotto St. N	O'Brien, William	1887				RA-SPC-1638
Cornelius Ruse Double House	224-226 Grotto St. N	Dowling and Ruse	1886				RA-SPC-1639
double house	499-501 Grotto St. N	Brandl, John	1888				RA-SPC-1640
Robert Waddell House	545 Grotto St. N	Johnson and Erickson	1890				RA-SPC-1641
house	979 Grotto St. N		1900				RA-SPC-1642
Howard Wheeler House	226 Grotto St. S	Brown and Dowling	1905	Y			RA-SPC-1643
Howard Wheeler House	226 Grotto St. S	Wheeler, John	1905	Y			RA-SPC-1643
Security Wholesale Grocery Co.	321 Grove St. E	Pannecker, Al	1945				RA-SPC-1644
Security Wholesale Grocery Co.	321 Grove St. E	Johnson, Leonard	1945				RA-SPC-1644
Ramer Candy Company	367-377 Grove St. E	Butler Brothers Building Co.	1919				RA-SPC-1645
Ramer Candy Company	367-377 Grove St. E	Johnston, Clarence H.	1919				RA-SPC-1645
R.E. Cobb Produce Co.	415 Grove St. E	Steenberg, Paul Construction Company	1929				RA-SPC-1646
house	647 Hague Ave. W	Johnson, J.	1885				RA-SPC-1648
house	655 Hague Ave. W		1855				RA-SPC-1649
house	661 Hague Ave. W		1882				RA-SPC-1650
house	667 Hague Ave. W		1885				RA-SPC-1651
Symond's house	699 Hague Ave. W	Johnson, Charles A.	1889				RA-SPC-1652
house	725 Hague Ave. W	Castner, W.H.	1889				RA-SPC-1653
house	725 Hague Ave. W	Kingsley, William	1889				RA-SPC-1653
house	783-791 Hague Ave. W	Hasslen & Company	1904				RA-SPC-1654

Table 2. Neighborhoods at the Edge of the Walking City, Property List:
Previously Surveyed Properties in the Context Study Area, as Inventoried by the Minnesota State Historic Preservation Office

Property Name	Address	Architect/Builder/Engineer	Property Date	NRHP	CEF	DOE	SHPO Inventory No.
Vandersluis, Mr. And Mrs. G.A., House	796 Hague Ave. W	Ask, Ole C.	1891				RA-SPC-1655
MacDonald, Mr. And Mrs. J.L., House	800 Hague Ave. W	O'Meyer and Thori	1889				RA-SPC-1656
house	814 Hague Ave. W	Nelson, C. J.	1885				RA-SPC-1657
apartment	816 Hague Ave. W	Carlson, Gustav	1905				RA-SPC-1658
apartment	816 Hague Ave. W	Wood, W. A.	1905				RA-SPC-1658
house	817 Hague Ave. W	Helbostad, Hans K.	1889				RA-SPC-1659
Maguire Brothers House	822 Hague Ave. W	Dowling and Ruse	1889				RA-SPC-1660
Maguire Brothers House	822 Hague Ave. W	Gauger, A. F.	1889				RA-SPC-1660
house	836 Hague Ave. W	Holm	1909				RA-SPC-1661
Gloria Dei Lutheran Church	860 Hague Ave. W	Carlson, G.	1909				RA-SPC-1662
Gloria Dei Lutheran Church	860 Hague Ave. W	Fitzpatrick, Mark	1909				RA-SPC-1662
Pierce, Mr. And Mrs. S.F., house	929 Hague Ave. W	Buell, C. J.	1900				RA-SPC-1663
Pierce, Mr. And Mrs. S.F., house	929 Hague Ave. W	Lockwood, Louis	1900				RA-SPC-1663
house	962 Hague Ave. W	Buell, C. J.	1904				RA-SPC-1664
Willard Atwater House	1048 Hague Ave. W	Castner, W.H.	1890				RA-SPC-1665
house	1049 Hague Ave. W		1890				RA-SPC-1666
house	1050 Hague Ave. W	Moran, William	1890				RA-SPC-1667
house	1050 Hague Ave. W	Castner, W.H.	1890				RA-SPC-1667
Henry Redpath House	1051 Hague Ave. W	Koerner, A.	1892				RA-SPC-1668
house	1059-1061 Hague Ave. W	O'Meyer and Thori	1890				RA-SPC-1669
Michael J. Bell House/Terrace Home	395 Hall Ave. S	Dorrance, G. W.	1889				RA-SPC-1679
Michael J. Bell House/Terrace Home	395 Hall Ave. S	Ife, Walter	1889				RA-SPC-1679
D.H. Weston House & Barn	402 Hall Ave. S		1886				RA-SPC-1680
rectory	507 Hall Ave. S		1900				RA-SPC-1681
house	557 Hall Ave. S		1890				RA-SPC-1682
double house	570-572 Hall Ave. S	Monzel, Frank	1901				RA-SPC-1683
double house	570-572 Hall Ave. S	Garlough, A. L.	1901				RA-SPC-1683
Edward Volkmeir House	624 Hall Ave. S		1892				RA-SPC-1684
house	664 Hall Ave. S		1890				RA-SPC-1685
house	695 Hall Ave. S		1915				RA-SPC-1686
house	699 Hall Ave. S		1910				RA-SPC-1687
house	824 Hall Ave. S						RA-SPC-1688
house	19 Hall Lane		1890				RA-SPC-1689
Andrew Larson House	812 Hardenberg Pl. N		1887				RA-SPC-1711
Peter N. Anderson House	819 Hardenberg Pl. N		1887				RA-SPC-1712
house	823 Hardenberg Pl. N		1894				RA-SPC-1713
house	835 Hardenberg Pl. N		1885				RA-SPC-1714
house	277 Harrison Ave. W		1875				RA-SPC-1715
William S. Adams House	287 Harrison Ave. W	Cambell Bros.	1884				RA-SPC-1716
William S. Adams House	287 Harrison Ave. W	Millard, D. W.	1884				RA-SPC-1716
house	290 Harrison Ave. W		1900				RA-SPC-1717
house	299 Harrison Ave. W		1890				RA-SPC-1718
house	306 Harrison Ave. W		1880				RA-SPC-1719
house	310 Harrison Ave. W		1900				RA-SPC-1720
house	314 Harrison Ave. W		1870				RA-SPC-1721
house	524 Harrison Ave. W		1900				RA-SPC-1722

Table 2. Neighborhoods at the Edge of the Walking City, Property List:
Previously Surveyed Properties in the Context Study Area, as Inventoried by the Minnesota State Historic Preservation Office

Property Name	Address	Architect/Builder/Engineer	Property Date	NRHP	CEF	DOE	SHPO Inventory No.
house	696 Harvard St. S		1900				RA-SPC-1723
Sandquist House	38 Hatch Ave. W		1888				RA-SPC-1724
house	62 Hatch Ave. W		1880				RA-SPC-1725
house	66 Hatch Ave. W	O'Meyer and Thori	1888				RA-SPC-1726
William Aitkin House	445 Hatch Ave. W		1887				RA-SPC-1727
house	449 Hatch Ave. W	Middleton, John	1887				RA-SPC-1728
Frank Kaar House	453 Hatch Ave. W		1886				RA-SPC-1729
house	875 Hatch Ave. W		1890				RA-SPC-1730
house	675 Hawthorne Ave. E		1900				RA-SPC-1731
house	696-698 Hawthorne Ave. E		1930				RA-SPC-1732
house	745 Hawthorne Ave. E	Harrigan, Dennis	1885				RA-SPC-1733
Cass Gilbert House	1 Heather Pl.	Gilbert, Cass and James Knox Taylor	1889	Y			RA-SPC-1739
Cass Gilbert House	1 Heather Pl.	Rayson, Thomas	1889	Y			RA-SPC-1739
house	3 Heather Pl.		1900	Y			RA-SPC-1740
Goodkind Double House	5-7 Heather Pl.	Reed and Stem	1910	Y			RA-SPC-1741
house	412-414 Holly Ave. W		1890	Y			RA-SPC-1777
Stephen C. Cook House	421 Holly Ave. W		1875	Y			RA-SPC-1778
house	429 Holly Ave. W		1880	Y			RA-SPC-1779
C.M. Dittman House	433 Holly Ave. W		1890	Y			RA-SPC-1780
apartments	428-436 Holly Ave. W		1910	Y			RA-SPC-1781
house	443 Holly Ave. W		1905	Y			RA-SPC-1782
S.L. Moore House	454 Holly Ave. W		1900	Y			RA-SPC-1783
E.H. Bailey House	457 Holly Ave. W		1895	Y			RA-SPC-1784
J.W. Stevens House	458 Holly Ave. W		1887	Y			RA-SPC-1785
E.H. Bailey House	459 Holly Ave. W	Gilbert, Cass and James Knox Taylor	1885	Y			RA-SPC-1786
E.H. Bailey House	459 Holly Ave. W	Grant, George	1885	Y			RA-SPC-1786
Edward Sawyer House	461 Holly Ave. W		1891	Y			RA-SPC-1787
George Grant House	462 Holly Ave. W	Grant, George	1883	Y			RA-SPC-1788
Charles Henry Clarke House	467 Holly Ave. W	Millard and Joy	1890	Y			RA-SPC-1789
William George House	472 Holly Ave. W		1890	Y			RA-SPC-1790
Hudson/Gilbert House	475 Holly Ave. W	Dowling and Ruse	1884	Y			RA-SPC-1791
O.C. Green House	477 Holly Ave. W		1889	Y			RA-SPC-1792
C.C. DeCoster House	478 Holly Ave. W	Millard, D. W.	1887	Y			RA-SPC-1793
William Catzson House	482 Holly Ave. W	Bassford	1884	Y			RA-SPC-1794
house	488 Holly Ave. W		1897	Y			RA-SPC-1795
double house	490-492 Holly Ave. W		1900	Y			RA-SPC-1796
Holly Flats	496 Holly Ave. W	Ganeer	1887	Y			RA-SPC-1797
Holly Row	505-509 Holly Ave. W	Chisholm, James	1888	Y			RA-SPC-1798
J.L. Brass House	520 Holly St. W		1897	Y			RA-SPC-1799
Victor M. Watkins House	525 Holly Ave. W		1891	Y			RA-SPC-1800
E.O. Brooks House	526 Holly Ave. W		1895	Y			RA-SPC-1801
Dr. P.H. Milliard House	530 Holly Ave. W	Wallingford and Stem	1885	Y			RA-SPC-1802
D.S. Sperry House	536 Holly Ave. W	Hand, H. E.	1886	Y			RA-SPC-1803
Dr. B.H. Ogden House	546 Holly Ave. W	Johnston, Clarence H.	1893	Y			RA-SPC-1804
house	565 Holly Ave. W		1884				RA-SPC-1805
Backus School Headmaster's House	568 Holly Ave. W		1905				RA-SPC-1806
house	575 Holly Ave. W		1885				RA-SPC-1807

Table 2. Neighborhoods at the Edge of the Walking City, Property List:
Previously Surveyed Properties in the Context Study Area, as Inventoried by the Minnesota State Historic Preservation Office

Property Name	Address	Architect/Builder/Engineer	Property Date	NRHP	CEF	DOE	SHPO Inventory No.
house	579 Holly Ave. W		1880				RA-SPC-1808
Backus School for Girls	580 Holly Ave. W		1890				RA-SPC-1809
apartment	583-587 Holly Ave. W		1910				RA-SPC-1810
Backus School for Girls	586-590 Holly Ave. W		1905				RA-SPC-1811
house	596 Holly Ave. W		1884				RA-SPC-1812
house	600 Holly Ave. W		1890				RA-SPC-1813
house	601 Holly Ave. W		1905				RA-SPC-1814
house	603 Holly Ave. W		1880				RA-SPC-1815
apartment	604 Holly Ave. W		1915				RA-SPC-1816
house	611 Holly Ave. W		1890				RA-SPC-1817
George Alverdes House	633 Holly Ave. W	Becken, Thomas	1919				RA-SPC-1818
George Alverdes House	633 Holly Ave. W	Wright, Myrtus A.	1919				RA-SPC-1818
Henry Dickey House	636 Holly Ave. W		1884				RA-SPC-1819
house	638 Holly Ave. W	Gauger, A. F.	1886				RA-SPC-1820
house	638 Holly Ave. W	Rood, J. L.	1886				RA-SPC-1820
house	674 Holly Ave. W		1883				RA-SPC-1821
Vienna & Earl Apartment Buildings	682-688 Holly Ave. W	Lockwood, Louis	1906	Y			RA-SPC-1822
Webster School	707 Holly Ave. W	Bjorklund, Edward	1924				RA-SPC-1823
house	722 Holly Ave. W	Rood, J. L.	1892				RA-SPC-1824
Unity Unitarian Church	732 Holly Ave. W	Holyoke, Thomas and F.J. Romer (b)	1905				RA-SPC-1825
Jewish Educational Center	741 Holly Ave. W	Lindstrom and Anderson	1929				RA-SPC-1826
house	746 Holly Ave. W	Johnson, C. A.	1891				RA-SPC-1827
house	766 Holly Ave. W	Carsley, George A.	1886				RA-SPC-1828
house	766 Holly Ave. W	Wallingford, Charles A.	1886				RA-SPC-1828
house	770 Holly Ave. W	Eklund, C. E.	1909				RA-SPC-1829
house	770 Holly Ave. W	Almun, C.	1909				RA-SPC-1829
Edison R. Hubbell House	775 Holly Ave. W	Deeks, George M.	1890				RA-SPC-1830
Edison R. Hubbell House	775 Holly Ave. W	Stern, A. H.	1890				RA-SPC-1830
house	791 Holly Ave. W		1892				RA-SPC-1831
W.B. Taylor House	797 Holly Ave. W	Buechner and Jacobson	1897				RA-SPC-1832
W.B. Taylor House	797 Holly Ave. W	Skoogham, Charles	1897				RA-SPC-1832
house	806 Holly Ave. W	Conrad, H. J.	1890				RA-SPC-1833
John Sullwold House	807 Holly Ave. W	Fransen, N. P. and Company	1900				RA-SPC-1834
John Sullwold House	807 Holly Ave. W	Lockwood, Louis	1900				RA-SPC-1834
house	811 Holly Ave. W	Donovan and Son, P. H.	1896				RA-SPC-1835
house	811 Holly Ave. W	Bassford and Donahue	1896				RA-SPC-1835
house	813 Holly Ave. W	Erickson, A. G.	1911				RA-SPC-1836
house	813 Holly Ave. W	Ellerbe and Round	1911				RA-SPC-1836
house	824 Holly Ave. W	Bostrom, Emil	1893				RA-SPC-1837
house	825 Holly Ave. W	Mattson, Gustav A.	1888				RA-SPC-1838
house	825 Holly Ave. W	O'Meyer and Thori	1888				RA-SPC-1838
house	835 Holly Ave. W	St. Paul Cooperative Company	1890				RA-SPC-1839
house	407 Hope St. N		1899				RA-SPC-1841
house	466 Hopkins St. E	Stevens, J. W.	1899				RA-SPC-1842
house	466 Hopkins St. E	Olson, Gustav W.	1899				RA-SPC-1842
house	483 Hopkins St. E	Mergens and Rexeisen	1902				RA-SPC-1843
house	483 Hopkins St. E	Schumacker, Albert	1902				RA-SPC-1843

Table 2. Neighborhoods at the Edge of the Walking City, Property List:
Previously Surveyed Properties in the Context Study Area, as Inventoried by the Minnesota State Historic Preservation Office

Property Name	Address	Architect/Builder/Engineer	Property Date	NRHP	CEF	DOE	SHPO Inventory No.
house	485 Hopkins St. E	Alber Schumacher	1906				RA-SPC-1844
house	485 Hopkins St. E	Mergens, John	1906				RA-SPC-1844
double house	506-508 Hopkins St. E	Klinkerfuss, E.	1886				RA-SPC-1845
house	891 Hoyt Ave. W		1890				RA-SPC-1849
house	889-891 Hudson Rd. E	Comes, John	1885				RA-SPC-1856
Adolph G. Wille House	893 Hudson Rd. E		1889				RA-SPC-1857
commercial building	999-1001 Hudson Rd. E	Leithauser, Matt	1907				RA-SPC-1858
Tibbs, Hutchins, & Co.	1047-1049 Hudson Rd. E	Klempfer, C. & Son	1909				RA-SPC-1859
Tibbs, Hutchins, & Co.	1047-1049 Hudson Rd. E	Blume, J. M.	1909				RA-SPC-1859
commercial building	1053 Hudson Rd. E		1908				RA-SPC-1860
Wolkoff Building	1075 Hudson Rd. E		1941				RA-SPC-1861
house	569 Humboldt Ave. S		1880				RA-SPC-1863
house	587 Humboldt Ave. S		1890				RA-SPC-1864
house	653 Humboldt Ave. S		1890				RA-SPC-1865
house	659 Humboldt Ave. S		1900				RA-SPC-1866
house	671 Humboldt Ave. S		1900				RA-SPC-1867
house	735 Humboldt Ave. S		1893				RA-SPC-1868
house	756 Humboldt Ave. S		1900				RA-SPC-1869
house	708 Hyacinth Ave. E		1895				RA-SPC-1872
Emmanuel Lutheran Church	1074 Idaho Ave. W		1960				RA-SPC-1875
house	448 Iglehart Ave. W		1880				RA-SPC-1876
house	456 Iglehart Ave. W		1880				RA-SPC-1877
Luckert House	480 Iglehart Ave. W		1858	Y			RA-SPC-1878
house	622 Iglehart Ave. W	Hasslen, John	1890				RA-SPC-1879
Gideon S. Ives House	656 Iglehart Ave. W	Holyoke, Thomas	1906				RA-SPC-1880
Gideon S. Ives House	656 Iglehart Ave. W	Ryden, Ed & Co.	1906				RA-SPC-1880
Eliphalet H. Duncanson House	666 Iglehart Ave. W	Entenmann, John	1916				RA-SPC-1881
Mathilde C. Johnson House	770 Iglehart Ave. W	Sjorstrand, Frank	1911				RA-SPC-1882
house	777 Iglehart Ave. W	Seaton, C. B.	1888				RA-SPC-1883
James P. Adamson House	785 Iglehart Ave. W		1888				RA-SPC-1884
George H. Schickler House	890 Iglehart Ave. W	Elmer, John	1890				RA-SPC-1885
house	912 Iglehart Ave. W	Dawson, John	1890				RA-SPC-1886
house	912 Iglehart Ave. W	O'Neill	1890				RA-SPC-1886
duplex	953-955 Iglehart Ave. W	Bjorstrand, L.	1914				RA-SPC-1887
house	623 Iowa Ave. W		1900				RA-SPC-1922
house	115 Iowa Ave. W		1890				RA-SPC-1923
house	119 Iowa Ave. W		1890				RA-SPC-1924
Leo Kramer House	294 Irvine Ave.	Dawson, E. J.	1909				RA-SPC-1926
Edmund Cross House	306 Irvine Ave.	Cross, Edmund	1906				RA-SPC-1927
house	318 Irvine Ave.		1920				RA-SPC-1928
J.H. Skinner House	322 Irvine Ave.	Sundgaard, Olaf	1907				RA-SPC-1929
house	326 Irvine Ave. W	Johnson, Andrew	1924				RA-SPC-1930
house	358 Irvine Ave.		1905				RA-SPC-1931
condominiums	1-8 Irvine Park		1977				RA-SPC-1933
condominiums	9-16 Irvine Park		1977				RA-SPC-1934
Henry M. Knox House	26 Irvine Park		1849	Y			RA-SPC-1935
Parker-Marshall House	30 Irvine Park (250 Sherman)		1851	Y			RA-SPC-1936
Charles L. Wood House	32 Irvine Park (255 Sherman)		1854	Y			RA-SPC-1937
Murray-Lanpher House	35 Irvine Park	Bassford, Edward P.	1887	Y			RA-SPC-1938
Murray-Lanpher House	35 Irvine Park	McDonald, John	1887	Y			RA-SPC-1938

Table 2. Neighborhoods at the Edge of the Walking City, Property List:
Previously Surveyed Properties in the Context Study Area, as Inventoried by the Minnesota State Historic Preservation Office

Property Name	Address	Architect/Builder/Engineer	Property Date	NRHP	CEF	DOE	SHPO Inventory No.
Eaton- Smyth House (razed)	38 Irvine Park		1857				RA-SPC-1939
Robbins-Semple House	40 Irvine Park	Mould and McNichol	1887	Y			RA-SPC-1940
Henry J. Horn House	50 Irvine Park	Gauger, A. J.	1869	Y			RA-SPC-1941
Eaton-Mylar House	53 Irvine Park		1852				RA-SPC-1942
John McDonald House	56 Irvine Park		1871	Y			RA-SPC-1943
Dr. Justus Ohage House	59 Irvine Park	Ulrici, Emil W.	1889	Y			RA-SPC-1944
rowhouse	77-83 Isabel St. E	Zschocke, Albert	1887				RA-SPC-1946
house	78 Isabel St. E		1921				RA-SPC-1947
The Isabel	109-119 Isabel St. E	Fransen, N. P. and Company	1904		Y		RA-SPC-1948
The Isabel	109-119 Isabel St. E	Lockwood, Louis	1904		Y		RA-SPC-1948
Howard L. Smith House	131-133 Isabel St. E	Teuffel, William A.	1888				RA-SPC-1949
double house	135-137 Isabel St. E	Axelrod, Jay	1915				RA-SPC-1950
house	140 Isabel St. E		1900				RA-SPC-1951
O.A. Beal House	23 Isabel St. W		1890				RA-SPC-1952
double house	40-42 Isabel St. W	Strassburger, Emil H.	1889				RA-SPC-1953
Edlund House	41 Isabel St. W		1908				RA-SPC-1954
house	54 Isabel St. W		1883				RA-SPC-1955
house	57 Isabel St. W		1895				RA-SPC-1956
Tilleman House	116 Isabel St. W	Wicker, Henry	1885				RA-SPC-1957
Eugene & Christina Villaume House	123 Isabel St. W		1895				RA-SPC-1958
double house	136-138 Isabel St. W		1889				RA-SPC-1959
Schulte House	162-164 Isabel St. W	O'Meyer and Thori	1889				RA-SPC-1960
Schulte House	162-164 Isabel St. W	Ostman, J. J.	1889				RA-SPC-1960
house	169 Isabel St. W		1887				RA-SPC-1961
Moosebrugger House	175 Isabel St. W		1916				RA-SPC-1962
house	178 Isabel St. W	Fridholm, Eric	1925				RA-SPC-1963
Yoerg, Anthony, Sr. House	215 Isabel St. W	Sheire, Monroe	1875	Y			RA-SPC-1964
house	224 Isabel Ave. W		1904				RA-SPC-1965
house	225 Isabel St. W		1880				RA-SPC-1966
John A. Seeger House	231 Isabel St. W	Albachten Brothers	1884				RA-SPC-1967
John A. Seeger House	231 Isabel St. W	Gauger, A. F.	1884				RA-SPC-1967
house	837 Ivy Ave. E	Baumuster, L. M.	1915				RA-SPC-1968
house	837 Ivy Ave. E	Cederberg, J.	1915				RA-SPC-1968
Evangelical Lutheran Seminary Dining Hall	982 Ivy Ave. E	Norlander, L. C.	1921				RA-SPC-1969
house	996 Ivy Ave. E		1915				RA-SPC-1970
Michael J. Dowling Memorial Hall (Gillette Children's Hospital)	1003 Ivy Ave. E	Johnston, Clarence H., Sr.	1924		Y		RA-SPC-1971
house	1050 Ivy Ave. E	Johnson, Charles E.	1910				RA-SPC-1972
house	1100 Ivy Ave. E		1910				RA-SPC-1973
Frederick Mitchell House	1146 Ivy Ave. E	Saxton, Glenn L.	1914				RA-SPC-1974
house	1152 Ivy Ave. E	Lindquist, C. O	1919				RA-SPC-1975
house	1152 Ivy Ave. E	Linhoff, Peter J.	1919				RA-SPC-1975
Merchants National Bank Building	366-368 Jackson St. N	Bassford, Edward P.	1892	Y			RA-SPC-1979
Jackson Street Market	550 Jackson St.	City of St. Paul Architect and Engineer	1901				RA-SPC-1980
house	687 Jackson St. N		1900				RA-SPC-1981
church	765 Jackson St. N		1900				RA-SPC-1982
house	766 Jackson St. N		1885				RA-SPC-1983

Table 2. Neighborhoods at the Edge of the Walking City, Property List:
Previously Surveyed Properties in the Context Study Area, as Inventoried by the Minnesota State Historic Preservation Office

Property Name	Address	Architect/Builder/Engineer	Property Date	NRHP	CEF	DOE	SHPO Inventory No.
Zion German Evangelical Lutheran Church	776 Jackson St. N	Baumeister, William and Company	1888				RA-SPC-1984
Zion German Evangelical Lutheran Church	776 Jackson St. N	Gauger, A. F.	1888				RA-SPC-1984
Ackerman Brothers Saloon and Grocery Store	780 Jackson St. N	Bergmann and Fischer	2008				RA-SPC-1985
Ackerman Brothers Saloon and Grocery Store	780 Jackson St. N	Bergmann and Fischer	1886				RA-SPC-1985
house	806 Jackson St. N		1895				RA-SPC-1986
Oakland Cemetery	925 Jackson St. N	Horace William Shaler, Horace William	1854				RA-SPC-1987
Oakland Cemetery Chapel	925 Jackson St. N		1924				RA-SPC-1988
house	1052 Jackson St. N	Wimer, Joseph	1884				RA-SPC-1989
house	1122 Jackson St. N		1889				RA-SPC-1990
house	1132 Jackson St. N		1880				RA-SPC-1991
house	1137 Jackson St. N	Harrigan, Dennis	1885				RA-SPC-1992
Charles Anderson House	1237 Jackson St. N		1903				RA-SPC-1993
house	704 James Ave. W		1890				RA-SPC-1994
house	712 James Ave. W		1885				RA-SPC-1995
house	722 James Ave. W		1900				RA-SPC-1996
John & Anna Long House	826 James Ave. W	Dannecker, Alfred	1912				RA-SPC-1997
house	1009 Jameson St. N		1910				RA-SPC-2000
Muench-Heinemann House	334 Mounds Blvd.		1841				RA-SPC-2001
James Murname House	228 Maria Ave. N	Hanna, David	1884				RA-SPC-2002
Erastus Palmer House	230 Maria Ave. N	Hanna, David	1884				RA-SPC-2003
Louis Wolterstorff House	231 Maria Ave. N	Frandsen, H. J.	1905				RA-SPC-2004
house	232 Maria Ave. N		1880				RA-SPC-2005
Walter Rasmussen House	235 Maria Avenue N.	Frandsen, H. J.					RA-SPC-2006
Rev. William Rotert House	236 Maria Ave. N		1879				RA-SPC-2007
Orant Nelson House	237 Maria Ave. N	Frandsen, H. J.	1905				RA-SPC-2008
Shields Double House	238-240 Maria Ave. N		1883				RA-SPC-2009
duplex	242-244 Maria Ave. N		1882				RA-SPC-2010
Archibald and Jacob Rockstroh House	243 Maria Avenue N	Schulze, H.	1908				RA-SPC-2011
William Daley House	245 Maria Ave. N	Lundin, Victor P.	1915				RA-SPC-2012
duplex	246-248 Maria Ave. N		1882				RA-SPC-2013
house	247 Maria Ave. N		1922				RA-SPC-2014
Armbruster Double House	251-253 Maria Ave. N		1892				RA-SPC-2015
J. Robert Bruce House	252 Maria Avenue N.	Krueger, C. E.	1912				RA-SPC-2016
Fred Backer House	254 Maria Ave. N	Schultz & Wendt	1908				RA-SPC-2017
Armbruster Double House #2	255-257 Maria Ave. N		1892				RA-SPC-2018
Samuel Rossi Grocery Store	258 Maria Ave. N		1926				RA-SPC-2019
house	259 Maria Ave. N		1892				RA-SPC-2020
George and Jennie Madison House	260 Maria Ave. N		1882				RA-SPC-2021
Ira Meagher House	263 Maria Avenue N	Frandsen, H. J.	1904				RA-SPC-2022
John G Carlson House	266 Maria Ave. N		1882				RA-SPC-2023
Albert Scheffer House	267 Maria Ave. N	Frandsen, H. J.	1904				RA-SPC-2024
John G. Carlson Rental House	270 Maria Ave. N	Carlson, John	1882				RA-SPC-2025
Peter Wick House	271 Maria Ave. N	Frandsen, J.	1904				RA-SPC-2026
Edward Tubbesing House	275 Maria Ave. N	Frandsen, J.	1904				RA-SPC-2027

Table 2. Neighborhoods at the Edge of the Walking City, Property List:
Previously Surveyed Properties in the Context Study Area, as Inventoried by the Minnesota State Historic Preservation Office

Property Name	Address	Architect/Builder/Engineer	Property Date	NRHP	CEF	DOE	SHPO Inventory No.
Peter Tobin House	276 Maria Ave.N	Tobin, P. W.	1923				RA-SPC-2028
Henry Guthunz House	277 Maria Ave.	Frandsen, H. J.	1904				RA-SPC-2029
Mounds Park State Bank	281-283 Maria Ave. N	Baumeister, William	1921				RA-SPC-2030
Deluxe Theatre	287-289 Maria Ave.N	Stenger, Peter E.	1914				RA-SPC-2031
John Martin Block	291-295 Maria Ave. N	Weiss, Henry	1910				RA-SPC-2032
John Martin Block	291-295 Maria Ave. N	Elmer, H. N.	1910				RA-SPC-2032
John Martin Block	297-299 Maria Ave. N	Cheshire, C.	1913				RA-SPC-2033
Phillips 66 Service Station	305 Maria Avenue N.		1980				RA-SPC-2034
Martin Egan House	308 Maria Ave. N		1881				RA-SPC-2035
house	310 Maria Ave. N		1883				RA-SPC-2036
house	316 Maria Ave. N	Patterson, Robert	1877				RA-SPC-2037
Spec. House and Shell Filling Station	323 Maria Ave. N	Bohneman, L.	1927				RA-SPC-2038
apartment	325 Maria Ave. N		1960				RA-SPC-2039
Peter Bott House	326 Maria Ave. N		1879				RA-SPC-2040
Charles Sauer House	332 Maria Ave. N	Scharff, J. H.	1889				RA-SPC-2041
Nickolas and Barbara Wilwer House	336 Maria Ave. N		1878				RA-SPC-2042
George Bohn House	337 Maria Ave. N		1881				RA-SPC-2043
James Everts House	340 Maria Ave. N		1884				RA-SPC-2044
Litton E. Shields House	341 Maria Ave. N		1882				RA-SPC-2045
William Wolterstorff House	346 Maria Ave. N		1877				RA-SPC-2046
Miller Store & Flats	348 Maria Ave. N	Romer, F. J.	1884				RA-SPC-2047
Virginia & Joseph Zirkelbach House	355-357 Maria Ave. N		1876				RA-SPC-2048
Louis and Louise Korfhage /Sloan, Dr., James House	358 Maria Ave. N		1874				RA-SPC-2049
house	359 Maria Ave. N						RA-SPC-2050
Rebecca Davis House	360 Maria Ave. N		1881				RA-SPC-2051
Hamilton Evarts House	362 Maria Ave. N		1883				RA-SPC-2052
Groppe-Metz House	365 Maria Ave. N		1882				RA-SPC-2053
Christian Miss House	370 Maria Ave. N		1880				RA-SPC-2054
John Leithauser House	372 Maria Ave. N		1882				RA-SPC-2055
August Meyer House	373 Maria Ave. N		1883				RA-SPC-2056
Schoch Building	374 Maria Ave. N	Gauger, A. F.	1885				RA-SPC-2057
St. John's Hospital	403 Maria Ave. N	Grant, George Construction	1958				RA-SPC-2058
St. John's Hospital	403 Maria Ave. N	Ellerbe and Company	1958				RA-SPC-2058
Joseph Gruchot House	447 Maria Ave. N	Brady, William	1940				RA-SPC-2059
First Lutheran Church School & Office Building	463 Maria Ave. N	Anderson, G.	1964				RA-SPC-2060
First Evangelical Lutheran Church	464 Maria Ave. N	Edwins & Halden (a), John M. Carlson (b)	1917				RA-SPC-2061
Linz-Bergmeier House	614 Fountain Place N		1885				RA-SPC-2062
Louis Deutsch Garage	204 Bates Ave. N		1925				RA-SPC-2063
Schacht Block	208-212 Bates Ave. N	Neuhausen, Charles					RA-SPC-2064
professional building	211-213 Bates Ave. N	Hillstrom, Charles E.	1926				RA-SPC-2065
commercial building	217-219 Bates Ave. N	Lawson, John	1887				RA-SPC-2066
Schornstein Garage	218 Bates Ave. N	Hangohr, William	1912				RA-SPC-2067
Berg Apartment House	224 Bates Ave. N		1962				RA-SPC-2068
house	226 Bates Ave. N	Dolby, J.	1890				RA-SPC-2069
commercial building	229 Bates Ave. N		1884				RA-SPC-2070

Table 2. Neighborhoods at the Edge of the Walking City, Property List:
Previously Surveyed Properties in the Context Study Area, as Inventoried by the Minnesota State Historic Preservation Office

Property Name	Address	Architect/Builder/Engineer	Property Date	NRHP	CEF	DOE	SHPO Inventory No.
William Gall House	230 Bates Ave. N	Traeger	1913				RA-SPC-2071
multiple dwelling	231-239 Bates Ave. N	Trudeau	1988				RA-SPC-2072
Euclid View Apartments	234-238 Bates Ave. N	Kretz, Herman and Company	1894				RA-SPC-2073
Euclid View Apartments	234-238 Bates Ave. N	Varnum, S. A.	1894				RA-SPC-2073
Holman Methodist Church	243 Bates Ave. N	Boehme, C. A.	1904				RA-SPC-2074
Holman Methodist Church	243 Bates Ave. N	Deichen, T. A.	1904				RA-SPC-2074
Edward Hermann House	249 Bates Ave. N		1883				RA-SPC-2075
C. Guy Dunkin House	251 Bates Ave. N	McMichael, G. A.	1928				RA-SPC-2076
Rev. William F. Fritze House	255 Bates Ave. N	McMichael, G. A.	1928				RA-SPC-2077
Rev. James Rains House	257 Bates Ave. N	McMichael, G. A.	1928				RA-SPC-2078
Dayton's Bluff Elementary School	262 Bates Ave. N	Rundlie, N. B.	1987				RA-SPC-2079
Krueger Double House	267-269 Bates Ave. N	Gauger, William M.	1885				RA-SPC-2080
Krueger Double House	267-269 Bates Ave. N	Gauger, W. M.	1885				RA-SPC-2080
residence	275 Bates Ave. N		1884				RA-SPC-2081
John Kullberg House	279 Bates Ave. N	Smith & Hopson	1906				RA-SPC-2082
George Miller House	283 Bates Ave. N		1887				RA-SPC-2083
Atlantic Congregational Church	284 Bates Ave. N		1883				RA-SPC-2084
Holman Fourplex	285-289 Bates Ave. N (287)	Holman	1919				RA-SPC-2085
Charles Knudson House	286 Bates Ave. N	Knudson, Charles	1883				RA-SPC-2086
Dunlap Duplex	289 Bates Ave. N		1884				RA-SPC-2087
house	290 Bates Ave. N	Morton, G.	1915				RA-SPC-2088
Allen Krieger House	291 Bates Ave. N	Coghlin, John	1882				RA-SPC-2089
Alfred James House	292 Bates Ave. N		1886				RA-SPC-2090
Binder Apartments	296 Bates Ave. N	Ash, C. and Company	1901				RA-SPC-2091
Binder Apartments	296 Bates Ave. N	Fitzpatrick, Mark	1901				RA-SPC-2091
Krieger Double House	297 Bates Ave. N	Klinkerfuss, E.	1892				RA-SPC-2092
commercial building	300 Bates Ave. N	Baumeister, L. W.	1913				RA-SPC-2093
house	308 Bates Ave. N	Eslanson, E. J.	1912				RA-SPC-2094
Samuel Kellerman House	314 Bates Ave. N	Scharf, John	1910				RA-SPC-2095
house	315 Bates Ave. N	Bachman, August	1886				RA-SPC-2096
John W. Norton House #2	316 Bates Ave. N		1909				RA-SPC-2097
commercial building	321 Bates Ave. N						RA-SPC-2098
William & Caroline VonDeyn House	324 Bates Ave. N		1878				RA-SPC-2099
house	339 Bates Ave. N		1882				RA-SPC-2101
Constantine Heinrich Duplex	342 Bates Ave. N		1883				RA-SPC-2102
Houser Duplex	351 Bates Ave. N		1925				RA-SPC-2103
Max Toltz House	352 Bates Ave. N	Toltz, Max	1902				RA-SPC-2104
Max Toltz House	352 Bates Ave. N	Althen, Fred	1902				RA-SPC-2104
John Bahneman House	355 Bates Ave. N	Snell Sash & Door Co.	1924				RA-SPC-2105
Charles Tracy House #2	356 Bates Ave. N	Makinson, J. W.	1887				RA-SPC-2106
Charles Tracy House #1	358 Bates Ave. N		1860				RA-SPC-2107
Alexander Noble House	361 Bates Ave. N	Disette Chrichton Co.	1896				RA-SPC-2108
Alexander Noble House	361 Bates Ave. N	Dorr, A. L.	1896				RA-SPC-2108
William Gross House	364 Bates Ave. N		1881				RA-SPC-2109
George Brown House	367 Bates Ave. N		1883				RA-SPC-2110
John Pfeiffer House	365 Bates Ave. N		1893				RA-SPC-2111
Robert & Lillie Downing	370 Bates Ave. N		1883				RA-SPC-2112
house	373 Bates Ave. N		1883				RA-SPC-2113
John Pfister House	376 Bates Ave. N	McCarthy & Doherty	1887				RA-SPC-2114

Table 2. Neighborhoods at the Edge of the Walking City, Property List:
Previously Surveyed Properties in the Context Study Area, as Inventoried by the Minnesota State Historic Preservation Office

Property Name	Address	Architect/Builder/Engineer	Property Date	NRHP	CEF	DOE	SHPO Inventory No.
John Pfister House	376 Bates Ave. N	Romer J. F.	1887				RA-SPC-2114
George Rebecke House	379 Bates Ave. N		1882				RA-SPC-2115
Heidel Double House	381-383 Bates Ave. N	Bror, Nipell	1886				RA-SPC-2116
George J. Rank House	387 Bates Ave. N	Wille, F. W.	1911				RA-SPC-2117
Carl M. Anderson House	388 Bates Ave. N	Baumeister, D. M.	1923				RA-SPC-2118
house	393 Bates Ave. N	Justus, Elmer H.	1929				RA-SPC-2119
Carl Anderson House	394 Bates Ave. N	Olson, Alex	1912				RA-SPC-2120
Winslow Dunn House	397 Bates Ave. N	Edwin & Rydeen & Co.	1908				RA-SPC-2121
Uriah Holley House	398 Bates Ave. N		1923				RA-SPC-2122
Charles Brown House	400 Bates Ave. N		1890				RA-SPC-2123
Frederick Blase House	406 Bates Ave. N		1884				RA-SPC-2124
Zimmerman Apartments	407-409 Bates Ave. N	Nobles & Campbell	1889				RA-SPC-2125
Blase Double House	412 Bates Ave. N	Gauger, A. F.	1889				RA-SPC-2126
house	441 Bates Ave. N		1960				RA-SPC-2127
Allenson Rental House #1	604 Bates Ave. N		1903				RA-SPC-2128
Allenson Rental House #2	608 Bates Ave. N	Olson, G.	1910				RA-SPC-2129
house	612 Bates Ave. N		1884				RA-SPC-2130
Blase Double House	614-616 Bates Ave. N		1889				RA-SPC-2131
house	619 Bates Ave. N		1908				RA-SPC-2132
E. Magnus Johnson House	620 Bates Ave. N	Olson	1884				RA-SPC-2133
Peter Dahlgren House	621 Bates Ave. N	Dahlgren, P.	1904				RA-SPC-2134
William & Henry Neitge House	626 Bates Ave. N	Neitge, Otto	1908				RA-SPC-2135
August Nordin House	628 Bates Ave. N		1884				RA-SPC-2136
Johnson-Thoile House	631 Bates Ave. N		1884				RA-SPC-2137
Schnittger Double House	632-634 Bates Ave. N	Schnittger, William	1888				RA-SPC-2138
John Allenson House	635 Bates Ave. N		1884				RA-SPC-2139
house	605 Greenbrier St. N		1958				RA-SPC-2140
Henry Arzt House	613 Greenbrier St. N		1904				RA-SPC-2141
house	617 Greenbrier St. N		1910				RA-SPC-2142
house	632 Greenbrier St. N		1910				RA-SPC-2143
August Heidel House	627 Greenbrier St. N	Almquist, J. and August Heidel	1887				RA-SPC-2144
Schnittger Spec or Rental House	629 Greenbrier St. N	Schnittger, W.	1887				RA-SPC-2145
William Schnittger House	635 Greenbrier St. N		1886				RA-SPC-2146
apartment	658 Greenbrier St. N		1958				RA-SPC-2147
William Hamm House	668 Greenbrier St. N	Reed and Stem	1892				RA-SPC-2148
William Hamm House	668 Greenbrier St. N	Romer, F. J.	1892				RA-SPC-2148
Otto & Marie Hamm Muller House	672 Greenbrier St. N	Gauger, A. F.	1891				RA-SPC-2149
Otto & Marie Hamm Muller House	672 Greenbrier St. N	Klinkerfuss, E.	1891				RA-SPC-2149
house	176 Maple St. N	Olson, John	1889				RA-SPC-2151
house	178 Maple St. N	Gensch, C.	1899				RA-SPC-2152
Dennis & Winnifred Reilly House	181 Maple St. N		1883				RA-SPC-2153
August Lindemann House	182 Maple St. N	Lindemann, Albert C.	1887				RA-SPC-2154
John Kirschbaum House	186 Maple St. N		1891				RA-SPC-2155
house	189 Maple St. N	Kiernan, William	1884				RA-SPC-2156
Jane Carver House	191 Maple St. N	Kiernan, William	1885				RA-SPC-2157
house	196 Maple St. N		1884				RA-SPC-2158
Michael & Margaret Hawkins House	198 Maple St. N		1886				RA-SPC-2159
apartment	207 Maple St. N		1968				RA-SPC-2160
house	210 Maple St. N		1884				RA-SPC-2161

Table 2. Neighborhoods at the Edge of the Walking City, Property List:
Previously Surveyed Properties in the Context Study Area, as Inventoried by the Minnesota State Historic Preservation Office

Property Name	Address	Architect/Builder/Engineer	Property Date	NRHP	CEF	DOE	SHPO Inventory No.
Maria Scheffer House	410 Maple St. N		1877				RA-SPC-2162
house	214 Maple St. N		1884				RA-SPC-2163
house	215 Maple St. N		1960				RA-SPC-2164
house	222 Maple St. N	Bille, John	1926				RA-SPC-2165
house	226 Maple St. N		1970				RA-SPC-2166
house	230 Maple St. N						RA-SPC-2167
house	231 Maple St. N		1884				RA-SPC-2168
Martinus Wick House	280 Maple St. N		1879				RA-SPC-2169
Dennis Buckley House	282 Maple St. N		1882				RA-SPC-2170
house	284 Maple St. N		1882				RA-SPC-2171
duplex	285-287 Maple St. N		1977				RA-SPC-2172
house	288 Maple St. N	Jenson, J. W.	1925				RA-SPC-2173
James Shinnars House	289 Maple St. N	Fransen, Westburg & Larson	1887				RA-SPC-2174
duplex	309-311 Maple St. N		1880				RA-SPC-2175
Mary Middleton House	310 Maple St. N		1886				RA-SPC-2176
William Payte House	326 Maple St. N		1882				RA-SPC-2177
Henry Hulsiek Duplex	327 Maple St. N	Brandhorst, F. H.	1887				RA-SPC-2178
Henry Hulsiek Duplex	327 Maple St. N	Gauger, A. F.	1887				RA-SPC-2178
John Maher House	330 Maple St. N	Reis and Co.	1905				RA-SPC-2179
George Dieter House	331 Maple St. N	Grant, George	1886				RA-SPC-2180
Richard Cullum House	336 Maple St. N		1891				RA-SPC-2181
Jacob Petter House	338 Maple St. N	Peterson	1887				RA-SPC-2182
Otto C. Pasel House #2	343 Maple St. N		1888				RA-SPC-2183
Axel Peterson House	344 Maple St. N		1882				RA-SPC-2184
Otto & Ottilia Pasel House #1	345 Maple St. N		1881				RA-SPC-2185
house	350 Maple St. N		1883				RA-SPC-2186
Herman Witzel House	360 Maple St. N	Witzel, H.	1887				RA-SPC-2187
house	360 Maple St. N		1880				RA-SPC-2188
house	364 Maple St. N	Gerth and Bartels	1885				RA-SPC-2189
J. Lawrence Wilson House	366 Maple St. N	Scharff, John	1905				RA-SPC-2190
Peter John Carriage House	369-371 Maple St. N	Baumeister Brothers	1907				RA-SPC-2191
Charles DeHaas House	372 Maple St. N		1879				RA-SPC-2192
Peter & Louisa John House	373 Maple St. N	Baumeister Brothers	1906				RA-SPC-2193
Peter & Louisa John House	373 Maple St. N	Buechner, Charles and Henry Orth	1906				RA-SPC-2193
house	376 Maple St. N		1956				RA-SPC-2194
Elizabeth Spindler House	382 Maple St. N	Peterson, A.	1885				RA-SPC-2195
Millard Fifield House	386 Maple St. N		1886				RA-SPC-2196
Ralph Brownson House	387 Maple St. N	Brownson, R.	1897				RA-SPC-2197
August & Elizabeth Kempfen House	389 Maple St. N	Guertin, Joseph	1900				RA-SPC-2198
Alfred Scheffer House	390 Maple St. N		1889				RA-SPC-2199
Carl Thiers House	397 Maple St. N	Larson, H. B.	1904				RA-SPC-2200
Henry F. Barrett House	401 Maple St. N	Lygren, L.	1909				RA-SPC-2201
Frank Dougherty House	342 Hope St. N	Meinken, John	1903				RA-SPC-2211
house	343 Hope St. N	Entenmann, J.	1922				RA-SPC-2212
house	344 Hope St. N	Schoettley	1911				RA-SPC-2213
house	345 Hope St. N		1910				RA-SPC-2214
house	346 Hope St. N	Hirte, F. A.	1909				RA-SPC-2215
house	348 Hope St. N	Hirte, F. A.	1909				RA-SPC-2216

Table 2. Neighborhoods at the Edge of the Walking City, Property List:
Previously Surveyed Properties in the Context Study Area, as Inventoried by the Minnesota State Historic Preservation Office

Property Name	Address	Architect/Builder/Engineer	Property Date	NRHP	CEF	DOE	SHPO Inventory No.
house	350 Hope St. N		1910				RA-SPC-2217
house	351 Hope St. N		1890				RA-SPC-2218
house	352 Hope St. N		1909				RA-SPC-2219
house	354 Hope St. N		1910				RA-SPC-2220
house	357 Hope St. N		1884				RA-SPC-2221
house	362 Hope St. N	Hoban, A. J.	1889				RA-SPC-2222
August Rehil House	363 Hope St. N		1887				RA-SPC-2223
house	365 Hope St. N		1884				RA-SPC-2224
George Eberhardt House	366 Hope St. N		1884				RA-SPC-2225
Anna Spiel House	394 Hope St. N		1891				RA-SPC-2226
Viola Williams House	395 Hope St. N	Olson, G. W.	1901				RA-SPC-2227
Andrew Ekholm House	396 Hope St. N		1887				RA-SPC-2228
Henry Rohlf's House	399 Hope St. N	Buell, C. J.	1901				RA-SPC-2229
house	402 Hope St. N		1889				RA-SPC-2230
house	401 Hope St. N		1904				RA-SPC-2231
house	406 Hope St. N		1884				RA-SPC-2232
house	407 Hope St. N		1899				RA-SPC-2233
house	409 Hope St. N		1900				RA-SPC-2234
house	412 Hope St. N		1883				RA-SPC-2235
house	416 Hope St. N		1887				RA-SPC-2236
house	711 Hope St. N	Hamm Brewing Co.	1906				RA-SPC-2237
house	715 Hope St. N	Hamm Brewing Co.	1906				RA-SPC-2238
house	717 Hope St. N	Hamm Brewing Co.	1906				RA-SPC-2239
house	399 Sinnen St. N		1892				RA-SPC-2240
house	401 Sinnen St. N		1887				RA-SPC-2241
house	411 Sinnen St. N	Scharff, J.	1895				RA-SPC-2242
Anna Sporschuetz House	413 Sinnen Ave. N		1919				RA-SPC-2243
house	415 Sinnen Ave. N		1884				RA-SPC-2244
house	417 Sinnen St. N		1887				RA-SPC-2245
house	631 Arcade St. N	Braatz, R.	1901				RA-SPC-2249
house	634 Arcade St. N	Ask	1887				RA-SPC-2250
house	639 Arcade St. N		1901				RA-SPC-2251
house	644 Arcade St. N	Ash and Moen	1888				RA-SPC-2252
Houchen Filling Station	666 Arcade St. N		1928				RA-SPC-2253
property	487 Mendota		1920				RA-SPC-2254
Paul Krueger House	526 Mendota St. N		1888				RA-SPC-2255
John Luther House	532 Mendota St. N	Brandhorst, F.	1885				RA-SPC-2256
Peter Lucier House	536 Mendota St. N		1886				RA-SPC-2257
house	540 Mendota St. N		1897				RA-SPC-2258
house	553 Mendota St. N		1889				RA-SPC-2259
house	557 Mendota St. N	Matson	1889				RA-SPC-2260
house	560 Mendota St. N		1884				RA-SPC-2261
house	565 Mendota St. N	Linder, L.	1911				RA-SPC-2262
house	568 Mendota St. N		1884				RA-SPC-2263
house	569 Mendota St. N	Entenmann, J.	1911				RA-SPC-2264
house	574 Mendota St. N	Hughes, E. L.	1979				RA-SPC-2265
house	581 Mendota St. N		1884				RA-SPC-2266
First German Baptist Parsonage	590 Mendota St. N	Coxhead, J. H.	1890				RA-SPC-2267
First German Baptist Church	600 Mendota St. N	Coxhead, J. H.	1890				RA-SPC-2268
duplex	602-604 Mendota St. N		1888				RA-SPC-2269

Table 2. Neighborhoods at the Edge of the Walking City, Property List:
Previously Surveyed Properties in the Context Study Area, as Inventoried by the Minnesota State Historic Preservation Office

Property Name	Address	Architect/Builder/Engineer	Property Date	NRHP	CEF	DOE	SHPO Inventory No.
house	611 Mendota St. N						RA-SPC-2270
house	612 Mendota St. N	Johnson, G. A.	1906				RA-SPC-2271
house	616 Mendota St. N	Entenmann, J.	1901				RA-SPC-2272
house	619 Mendota St. N	Whipple, I. G.	1910				RA-SPC-2273
house	622 Mendota St. N	Geronine, J. B.	1905				RA-SPC-2274
home	623-25 Mendota St. N	Whipple, I. G.	1907				RA-SPC-2275
house	624 Mendota St. N	Selby, A. J.	1904				RA-SPC-2276
duplex	627-629 Mendota St. N	Whipple, A. W.	1910				RA-SPC-2277
apartment	628-630 Mendota St. N	Dewey, C. R.	1889				RA-SPC-2278
August & Elizabeth Kaltenhauser House	674 Mendota St. N		1884				RA-SPC-2279
house	677 Mendota St. N	Barnum, Frank	1884				RA-SPC-2280
house	682 Mendota St. N	Nierwill, H.	1888				RA-SPC-2281
commercial building	805 Hudson Road		1980				RA-SPC-2282
commercial building	841 Hudson Road		1940				RA-SPC-2283
service station	847 Hudson Road	Peterson and Lang	1929				RA-SPC-2284
house	857 Hudson Road	Kampfer, C.	1904				RA-SPC-2285
house	861 Hudson Road	Kampfer, C.	1903				RA-SPC-2286
house	863-865 Hudson Road	Kuhlmann, L. S.	1916				RA-SPC-2287
house	869 Hudson	Entenmann, J.					RA-SPC-2288
house	877 Hudson Road		1880				RA-SPC-2289
house	881 Hudson Road	Comus, W.	1884				RA-SPC-2290
Schnell Duplex	889-891 Hudson Road	Comus, John	1885				RA-SPC-2291
Adolph Wille House	893 Hudson Road		1889				RA-SPC-2292
house	891 Wakefield						RA-SPC-2293
house	715 Plum St.		1927				RA-SPC-2294
Christian Rolf House	721 Plum St.		1924				RA-SPC-2295
house	723 Plum St.		1887				RA-SPC-2296
house	726 Plum St.	Baskett, E. D.	1907				RA-SPC-2297
house	728 Plum St.	Westburg, J.	1903				RA-SPC-2298
house	729 Plum St.		1884				RA-SPC-2299
William Seabolt House	733 Plum St.		1908				RA-SPC-2300
Krugmeier-Blasing House	736 Plum St.		1884				RA-SPC-2301
Gotthielf Christoff House	737 Plum St.		1882				RA-SPC-2302
Charles Trout House #2	738 Plum St.	Scharff, J.	1911				RA-SPC-2303
Charles Trout House #1	742 Plum St.		1908				RA-SPC-2304
house	685 Wilson Ave.		1886				RA-SPC-2305
Louis Jessrang House	687 Wilson Ave.	Carlson, A. K.	1915				RA-SPC-2306
John H. Kernkamp House	689 Wilson Ave.	Nippolt and Brother	1886				RA-SPC-2307
house	692 Wilson Ave.	Elynholm, Charles	1903				RA-SPC-2308
Menz Apartment Building	693 Wilson Ave.	Carlson, J. M.	1906				RA-SPC-2309
Anton Kleiter House	694 Wilson Ave.	Kleiter, A. K.	1884				RA-SPC-2310
Franke Store and Apartments	698 Wilson Ave.		1882				RA-SPC-2311
Philip Sohns House	699 Wilson Ave.		1882				RA-SPC-2312
Joseph Porten House	700 Wilson Ave.		1901				RA-SPC-2313
Marie Nauman House	701 Wilson Ave.		1886				RA-SPC-2314
house	702 Wilson Ave.		1884				RA-SPC-2315
house	704 Wilson Ave.	Ostrand, George L.	1920				RA-SPC-2316
Schornstein Grocery & Saloon	707 Wilson Ave. E (223 Bates Ave. N)	Gauger, A. F.	1884	Y			RA-SPC-2317

Table 2. Neighborhoods at the Edge of the Walking City, Property List:
Previously Surveyed Properties in the Context Study Area, as Inventoried by the Minnesota State Historic Preservation Office

Property Name	Address	Architect/Builder/Engineer	Property Date	NRHP	CEF	DOE	SHPO Inventory No.
Schornstein Grocery & Saloon	707 Wilson Ave. E (223 Bates Ave. N)	Gauger, A. F.	1884	Y			RA-SPC-2317
William Schornstein House	716 Wilson Ave.	Hanghor, William C.	1912				RA-SPC-2318
The Woodrow	719 Wilson Ave.		1920				RA-SPC-2319
William Segers House	720 Wilson Ave.	Edwards, Olaf	1909				RA-SPC-2320
Frederick Albeck House	721 Wilson Ave.		1884				RA-SPC-2321
house	722 Wilson Ave.	Edwards, Olaf	1909				RA-SPC-2322
duplex	724 Wilson Ave.	Devon, A. S.	1916				RA-SPC-2323
duplex	724 Wilson Ave.	Wilson, John L.	1916				RA-SPC-2323
house	726 Wilson Ave.	Ash, C. and Sons	1887				RA-SPC-2324
Burton Kopp House	727 Wilson Ave.	Rathburn, Perry	1922				RA-SPC-2325
Edward Armbuster House	730 Wilson Ave.	Hoffman, P. S.	1915				RA-SPC-2326
Charles Krumbusch House #2	733 Wilson Ave.		1907				RA-SPC-2327
Ross-Krumbusch House	735 Wilson Ave.	Vessy Coller, Vessy	1876				RA-SPC-2328
Frank Prior House	736 Wilson Ave.	McClellan & Peterson	1886				RA-SPC-2329
Willis Larpenteur House	737 Wilson Ave.	Carlson, John M.	1908				RA-SPC-2330
Phillip Sittman House	738 Wilson Ave.	Zschocke, Albert	1887				RA-SPC-2331
Phillip Sittman House	738 Wilson Ave.	Zschocke, Albert	1887				RA-SPC-2331
Nora Clinton House	741 Wilson Ave.		1875				RA-SPC-2332
Nellie Neely House	743 Wilson Ave.	Aichele Bros.	1923				RA-SPC-2333
house	873 Wilson Ave.		1884				RA-SPC-2334
Redmond Corner	877 Wilson Ave.	Newhauser	1885				RA-SPC-2335
house	880 Wilson Ave.		1888				RA-SPC-2336
house	881 Wilson Ave.		1950				RA-SPC-2337
house	885 Wilson Ave.						RA-SPC-2338
house	886 Wilson Ave. E		1970				RA-SPC-2339
house	890 Wilson Ave. E	Johnson, John E.	1884				RA-SPC-2340
house	893 Wilson Ave. E		1983				RA-SPC-2341
house	894 Wilson Ave. E		1884				RA-SPC-2342
house	897 Wilson Ave. E		1884				RA-SPC-2343
house	898 Wilson Ave. E		1884				RA-SPC-2344
house	901-903 Wilson Ave. E		1884				RA-SPC-2345
house	905 Wilson Ave. E		1884				RA-SPC-2346
house	9006 Wilson Ave. E		1884				RA-SPC-2347
house	909 Wilson Ave. E		1984				RA-SPC-2348
house	911 Wilson Ave. E	Fransen & Lawson	1888				RA-SPC-2349
house	910-912 Wilson Ave. E		1888				RA-SPC-2350
house	916 Wilson Ave. E		1884				RA-SPC-2351
house	919 Wilson Ave. E		1884				RA-SPC-2352
house	922 Wilson Ave. E		1884				RA-SPC-2353
house	926 Wilson Ave. E		1915				RA-SPC-2354
duplex	929 Wilson Ave. E		1970				RA-SPC-2355
house	930 Wilson Ave. E	Hoffman, P. G.	1915				RA-SPC-2356
house	931 Wilson Ave. E	Koncraski, John	1985				RA-SPC-2357
house	935 Wilson Ave.		1970				RA-SPC-2358
Michael Clancy House	687 Euclid St. E		1882				RA-SPC-2359
Emil Broecker House	688 Euclid St. E	Meinken, John	1906				RA-SPC-2360
house	691 Euclid St. E		1884				RA-SPC-2361
Mons Erickson House	692 Euclid St. E		1886				RA-SPC-2362
George W. McClellan House	695 Euclid St. E		1883				RA-SPC-2363

Table 2. Neighborhoods at the Edge of the Walking City, Property List:
Previously Surveyed Properties in the Context Study Area, as Inventoried by the Minnesota State Historic Preservation Office

Property Name	Address	Architect/Builder/Engineer	Property Date	NRHP	CEF	DOE	SHPO Inventory No.
Frank H. Dayton House	697 Euclid St. E		1883				RA-SPC-2364
William Menz House	698 Euclid St. E	Kohlmán, H.	1900				RA-SPC-2365
Harry Frye House	720 Euclid St. E	Franzen, Martin	1917				RA-SPC-2366
Joseph McGuire House	724 Euclid St. E	McGuire, J.	1923				RA-SPC-2367
house	726 Euclid St. E	Stenlund, A.	1913				RA-SPC-2368
Joseph McGuire House	728 Euclid St. E		1912				RA-SPC-2369
house	732 Euclid St. E		1913				RA-SPC-2370
Dayton's Bluff Recreation Center	735 Euclid St. E	Anderson, G. A. and Son	1967				RA-SPC-2371
Walter Falbey House	740 Euclid St. E		1924				RA-SPC-2372
house	742 Euclid St. E		1884				RA-SPC-2373
house	854 Euclid St. E		1883				RA-SPC-2374
house	856 Euclid St. E		1884				RA-SPC-2375
house	858 Euclid St. E	Fox, G. and E. Taylor	1908				RA-SPC-2376
house	860 Euclid St. E		1888				RA-SPC-2377
house	868 Euclid St. E	Larson Lovestad	1889				RA-SPC-2378
house	872 Euclid St. E		1889				RA-SPC-2379
house	880 Euclid St. E		1879				RA-SPC-2380
duplex	881 Euclid St. E						RA-SPC-2381
house	885 Euclid St. E	McMichael, G. A.	1929				RA-SPC-2382
house	886 Euclid St. E		1884				RA-SPC-2383
house	889 Euclid St. E	McMichael, G. A.	1929				RA-SPC-2384
house	893 Euclid St. E	McMichael, G. A.	1926				RA-SPC-2385
house	894 Euclid St. E		1884				RA-SPC-2386
house	896 Euclid St. E		1883				RA-SPC-2387
house	897 Euclid St. E	Zachman Homes	1978				RA-SPC-2388
house	898 Euclid St. E		1880				RA-SPC-2389
house	901 Euclid St. E		1900				RA-SPC-2390
house	904 Euclid St. E	Klian, John	1906				RA-SPC-2391
house	905 Euclid St. E		1917				RA-SPC-2392
house	907 Euclid St. E		1907				RA-SPC-2393
house	911 Euclid St. E	Jambor, Stan	1907				RA-SPC-2394
house	914 Euclid St. E		1884				RA-SPC-2395
house	917 Euclid St. E	Rose, William	1890				RA-SPC-2396
Herman House	918 Euclid St. E		1885				RA-SPC-2397
commercial building	921 Euclid St. E	Daywork	1884				RA-SPC-2398
house	925 Euclid St. E		1920				RA-SPC-2399
house	926 Euclid St. E		1884				RA-SPC-2400
house	929 Euclid St. E		1890				RA-SPC-2401
house	930 Euclid St. E		1886				RA-SPC-2402
house	934 Euclid St. E		1884				RA-SPC-2403
Wesley Jameson House	659 Surrey Ave.	Ekberg, J. W.	1887				RA-SPC-2404
Archibald Williams House	661 Surrey Ave.	Ekberg, J. W.	1925				RA-SPC-2405
Louis Hanson House	662 Surrey Ave.		1880				RA-SPC-2406
house	663 Surrey Ave.		1914				RA-SPC-2407
Isaac Seddon Double House	664-666 Surrey Ave.		1888				RA-SPC-2408
Ayers Duplex	667-669 Surrey Ave.		1916				RA-SPC-2409
house	668 Surrey Ave.		1884				RA-SPC-2410
Joseph Armbruster House	672 Surrey Ave.		1892				RA-SPC-2411
Theodore S. Cogswell House	689 Surrey Ave.		1881				RA-SPC-2412
house	690 Surrey Ave.		1880				RA-SPC-2413

Table 2. Neighborhoods at the Edge of the Walking City, Property List:
Previously Surveyed Properties in the Context Study Area, as Inventoried by the Minnesota State Historic Preservation Office

Property Name	Address	Architect/Builder/Engineer	Property Date	NRHP	CEF	DOE	SHPO Inventory No.
William Matson House	691 Surrey Ave.		1882				RA-SPC-2414
George M. Gage House #1	693 Surrey Ave.		1881				RA-SPC-2415
house	694 Surrey Ave.		1903				RA-SPC-2416
house	696 Surrey Ave.	Swanson, Perry	1912				RA-SPC-2417
house	697 Surrey Ave.		1884				RA-SPC-2418
George M. Gage House #2	699 Surrey Ave.		1882				RA-SPC-2419
house	700 Surrey Ave.	Swanson, Perry	1912				RA-SPC-2420
Albert Commick House	701 Surrey Ave.		1882				RA-SPC-2421
house	703 Surrey Ave.		1883				RA-SPC-2422
apartment	652 Conway St.		1940				RA-SPC-2423
Weber Duplex	657 Conway St.	Schmidt, William	1886				RA-SPC-2424
duplex	658 Conway St.		1908				RA-SPC-2425
Braun Duplex	659 Conway St.	Schmidt, William	1886				RA-SPC-2426
house	662 Conway St.		1910				RA-SPC-2427
Robert & Ellen Gill House	663 Conway St.	Smith, William	1884				RA-SPC-2428
house	667 Conway St.		1910				RA-SPC-2430
Meline Duplex	668-670 Conway St.	Peterson, Charles	1912				RA-SPC-2431
house	671 Conway St.		1864				RA-SPC-2432
Frederick Zollman House	685 Conway St.		1889				RA-SPC-2433
John McDermott House	687 Conway St.		1881				RA-SPC-2434
John Kaese House	689 Conway St.	Metz, L.	1888				RA-SPC-2435
Louis Marr House	690 Conway St.		1881				RA-SPC-2436
Carlton Andrews House	691 Conway St.	Kaese, Frederick	1884				RA-SPC-2437
Lars Paulson House	692 Conway St.		1904				RA-SPC-2438
house	695 Conway St.	Coolish	1884				RA-SPC-2439
James Burke House	696 Conway St.		1882				RA-SPC-2440
apartment	697-705 Conway St.		1882				RA-SPC-2441
C.J. Babcock House	698 Conway St.	Tufvey, Charles	1883				RA-SPC-2442
Thomas & Elizabeth Lyon House	700 Conway St.		1884				RA-SPC-2443
Carlton Andrews House	702 Conway St.	Almquist, A.	1887				RA-SPC-2444
Frank & Hattie Davis House	706 Conway St.	Davis, F. A.	1883				RA-SPC-2445
Jacob Cram House	717 Conway St.	Castner, W.H.	1885				RA-SPC-2446
Jacob Cram House	717 Conway St.	Cram, J. H.	1885				RA-SPC-2446
Kate Stutzmann House	721 Conway St.		1884				RA-SPC-2447
house	723 Conway St.		1884				RA-SPC-2448
house	727 Conway St.		1897				RA-SPC-2449
Stephen Ryan House	729 Conway St.	Gerton, Charles	1899				RA-SPC-2450
Robert Slater House	733 Conway St.		1883				RA-SPC-2451
Horacek Building	735 Conway St.		1887				RA-SPC-2452
house	821 Conway St.	Peterson, Charles	1913				RA-SPC-2453
house	829 Conway St.	Bandbush, J. H.	1911				RA-SPC-2454
house	831 Conway St.	Ash, Charles	1921				RA-SPC-2455
house	837 Conway St.	Dornfield, Charles	1913				RA-SPC-2456
house	845 Conway St.		1880				RA-SPC-2457
house	849 Conway St.	Almquist, J.	1886				RA-SPC-2458
Alfred & Grace Perkins House	851 Conway St.		1883				RA-SPC-2459
house	853 Conway St.	Anderberg, P. A.	1903				RA-SPC-2460
house	859 Conway St. E		1884				RA-SPC-2461
house	863 Conway St.	Warner	1885				RA-SPC-2462
house	867 Conway St.		1950				RA-SPC-2463

Table 2. Neighborhoods at the Edge of the Walking City, Property List:
Previously Surveyed Properties in the Context Study Area, as Inventoried by the Minnesota State Historic Preservation Office

Property Name	Address	Architect/Builder/Engineer	Property Date	NRHP	CEF	DOE	SHPO Inventory No.
house	879 Conway St.		1884				RA-SPC-2464
house	880 Conway St.						RA-SPC-2465
house	884 Conway St.	Harrington, D. J.	1886				RA-SPC-2466
house	885 Conway St.		1884				RA-SPC-2467
house	887 Conway St.		1884				RA-SPC-2468
house	888 Conway St.	Barquist, L. P.	1884				RA-SPC-2469
house	891 Conway St.		1881				RA-SPC-2470
house	892 Conway St.		1884				RA-SPC-2471
house	897 Conway St.		1884				RA-SPC-2472
Louis J. Miss House	898 Conway St.	Hanson, T.	1881				RA-SPC-2473
house	901 Conway St.		1884				RA-SPC-2474
house	902 Conway St.		1889				RA-SPC-2475
house	905 Conway St.		1884				RA-SPC-2476
house	906 Conway St.		1885				RA-SPC-2477
house	910 Conway St.		1898				RA-SPC-2478
house	911 Conway St.		1884				RA-SPC-2479
33-29-22-23-0112-6	915 Conway St.		1883				RA-SPC-2480
house	661 Third St. E		1879				RA-SPC-2481
Bell Triple House	663-667 Third St. E		1881				RA-SPC-2482
Thomas Swanson House	669 Third St. E		1882				RA-SPC-2483
commercial building	679-681 Third St. E		1906				RA-SPC-2484
The Honky Tonk	683 Third St. E	Gumport, August	1890				RA-SPC-2485
commercial building	687-689 Third St. E		1890				RA-SPC-2486
Country Club Supermarket	688 Third St. E	Park Edge Construction Co.	1971				RA-SPC-2487
Poppe Grocery Store	691 Third St. E	Trenton, G. C.	1886				RA-SPC-2488
apartment	699-701 Third St. E		1960				RA-SPC-2489
Frederick Reinecker House #2	700 Third St. E	Reinecker, Frederick J.	1883				RA-SPC-2490
Frederick Reinecker House #1	702 Third St. E	Reinecker, Frederick J.	1882				RA-SPC-2491
Roma Bakery	705 Third St. E		1953				RA-SPC-2492
Oscar Keller House	717 Third St. E	Pioneer Building Co.	1914				RA-SPC-2493
Klinkerfuss Double House	720-722 Third St. E	Klinkerfuss, E.	1896				RA-SPC-2494
house	723 Third St. E	Cooperative Plan Ass.	1890				RA-SPC-2495
house	723 Third St. E	Dudley, William E.	1890				RA-SPC-2495
house	724 Third St. E		1884				RA-SPC-2496
Smith & Taylor Spec. House	727 Third St. E	Smith, O. G.	1906				RA-SPC-2497
Martin Brown House	728 Third St. E		1882				RA-SPC-2498
Smith & Taylor Spec. House	729 Third St. E	Smith, O. G.	1906				RA-SPC-2499
Frank Davis House	731 Third St. E	McClellan, George R.	1884				RA-SPC-2500
house	732 Third St. E		1884				RA-SPC-2501
E. Oscar Berg House	733 Third St. E	Meinken, J.	1908				RA-SPC-2502
William Honebrink House	734 Third St. E		1882				RA-SPC-2503
Rev. Henry Boettcher House	736 Third St. E	Lettan, A.	1900				RA-SPC-2504
Lewis Frye House	737 Third St. E		1917				RA-SPC-2505
house	738 Third St. E		1884				RA-SPC-2506
Frank Van Dune House	686 3RD ST (Third St. E)		1888				RA-SPC-2507
Funk Building	743 Third St. E	Gauger, William	1885				RA-SPC-2508
Funk Building	743 Third St. E	Meyer, Charles	1885				RA-SPC-2508
Schrankler Filling Station	744 Third St. E	Schrankler, W. A.	1931				RA-SPC-2509
Wiklein Building	745-747 Third St. E	Kirchoff & Rose	1903				RA-SPC-2510
Wiklein Building	745-747 Third St. E	Romer, F. H.	1903				RA-SPC-2510

Table 2. Neighborhoods at the Edge of the Walking City, Property List:
Previously Surveyed Properties in the Context Study Area, as Inventoried by the Minnesota State Historic Preservation Office

Property Name	Address	Architect/Builder/Engineer	Property Date	NRHP	CEF	DOE	SHPO Inventory No.
duplex	755 Third St. E.		1884				RA-SPC-2511
Syver Hagen House #2	761 Third St. E		1889				RA-SPC-2512
Syver Hagen House #1	763 Third St. E		1882				RA-SPC-2513
Matthew Leithauser Block	800 Third St. E	Leithauser, Matt	1887				RA-SPC-2514
August Heller Shoe Repair Shop	815 Third St. E		1926				RA-SPC-2515
house	820 Third St. E		1970				RA-SPC-2516
house	821 Third St. E	Rathke, C. L.	1897				RA-SPC-2517
Charles & Elizabeth Schnittger House	823 Third St. E	Schnittger, William	1884				RA-SPC-2518
house	828 Third St. E		1884				RA-SPC-2519
Benjamin Kernkamp House	829 Third St. E						RA-SPC-2520
Frank Wichman House	832 Third St. E	Scharff	1905				RA-SPC-2521
John Olson House	833 Third St. E		1887				RA-SPC-2522
Rev. August Koerner House	835 Third St. E	Rathke, Charles	1891				RA-SPC-2523
Louis Ekstrand House	836 Third St. E	Sundgaard, O	1886				RA-SPC-2524
house	838-840 Third St. E		1896				RA-SPC-2525
duplex	842-844 Third St. E		1883				RA-SPC-2526
Henry Kopp Rental House	843 Third St. E	Jones, G.	1905				RA-SPC-2527
John P. Hughes House	847 Third St. E	Baumeister, L. W.	1916				RA-SPC-2528
George Smith House	848 Third St. E		1900				RA-SPC-2529
Fred Richard House	851 Third St. E	Stenger, Peter E.	1913				RA-SPC-2530
house	852 Third St. E		1884				RA-SPC-2531
house	855 Third St. E	Valla, A.	1929				RA-SPC-2532
Lorenz Nehr House	856 Third St. E		1884				RA-SPC-2533
house	858 Third St. E	Flanagan, R. D.	1926				RA-SPC-2534
Charles Johnson House	859 Third St. E		1886				RA-SPC-2535
house	862 Third St. E		1880				RA-SPC-2536
Henry Hoveland House	865 Third St. E	Ash, Charles	1946				RA-SPC-2537
house	868 Third St. E		1977				RA-SPC-2538
Francis Schroeder House	869 Third St. E	Schroeder, F. H.	1884				RA-SPC-2539
house	871 Third St. E	Willie, Ed	1910				RA-SPC-2540
duplex	872 Third St. E		1964				RA-SPC-2541
duplex	876 Third St. E	Zachman Homes	1977				RA-SPC-2542
house	879 Third St. E		1884				RA-SPC-2543
house	880 Third St. E	H & M Construction	1977				RA-SPC-2544
house	883 Third St. E		1884				RA-SPC-2545
house	886 Third St. E	Thompson, C.	1915				RA-SPC-2546
house	887 Third St. E		1884				RA-SPC-2547
house	888 Third St. E		1915				RA-SPC-2548
house	891 Third St. E						RA-SPC-2549
house	894 Third St. E		1915				RA-SPC-2550
house	896 Third St. E		1892				RA-SPC-2551
house	897 Third St. E		1884				RA-SPC-2552
house	899 Third St. E		1884				RA-SPC-2553
house	900 Third St. E	Carlson, John	1884				RA-SPC-2554
house	901 Third St. E	Heller, George L.	1886				RA-SPC-2555
house	905 Third St. E		1884				RA-SPC-2556
house	906 Third St. E		1977				RA-SPC-2557
house	907 Third St. E		1888				RA-SPC-2558
house	910 Third St. E		1884				RA-SPC-2559

Table 2. Neighborhoods at the Edge of the Walking City, Property List:
Previously Surveyed Properties in the Context Study Area, as Inventoried by the Minnesota State Historic Preservation Office

Property Name	Address	Architect/Builder/Engineer	Property Date	NRHP	CEF	DOE	SHPO Inventory No.
house	912 Third St. E	Hohman, H. F.	1911				RA-SPC-2560
house	913 Third St. E	Knospe, William	1909				RA-SPC-2561
house	918 Third St. E		1912				RA-SPC-2562
house	919 Third St. E	Brown and Latshan	1939				RA-SPC-2563
house	922 Third St. E		1919				RA-SPC-2564
house	923 Third St. E	Westlund, E.	1940				RA-SPC-2565
house	926 Third St. E	Haus	1885				RA-SPC-2566
house	927 Third St. E		1970				RA-SPC-2567
house	932 Third St. E		1887				RA-SPC-2568
commercial building	940 Third St. E						RA-SPC-2569
house	824 Fremont Ave.	Kroerner, G.	1901				RA-SPC-2570
house	825 Fremont Ave.		1884				RA-SPC-2571
house	829 Fremont Ave.		1884				RA-SPC-2572
house	830 Fremont Ave.	Olson, G. W.	1904				RA-SPC-2573
house	833 Fremont Ave.		1884				RA-SPC-2574
William Mueller House	834 Fremont Ave.		1910				RA-SPC-2575
William Buelke House	838 Fremont Ave.	Larson, H. P.	1905				RA-SPC-2576
house	841 Fremont Ave.		1977				RA-SPC-2577
Wilfred Eggleston House	842 Fremont Ave.	Weber and Evans	1903				RA-SPC-2578
house	845 Fremont Ave.		1884				RA-SPC-2579
J. Alfred Haglund House	846 Fremont Ave.	Anderson, John	1905				RA-SPC-2580
Charles Haglund House	852 Fremont Ave.		1910				RA-SPC-2581
duplex	851-853 Fremont Ave.		1901				RA-SPC-2582
duplex	855-857 Fremont Ave.		1901				RA-SPC-2583
John D. Sniker House	856 Fremont Ave.	Entenmann, John	1904				RA-SPC-2584
house	859 Fremont Ave.		1883				RA-SPC-2585
house	863 Fremont Ave.		1884				RA-SPC-2586
Albert Wilson House	864 Fremont Ave.	Meinken, John	1909				RA-SPC-2587
house	868 Fremont Ave.	Gausmann, F. E.	1899				RA-SPC-2588
house	873 Fremont Ave.		1914				RA-SPC-2589
house	874 Fremont Ave.		1945				RA-SPC-2590
Orville Classen House	878 Fremont Ave.	Schwartz, Leo	1945				RA-SPC-2591
Kern Grocery Store	879 Fremont Ave.	Kern, Michael	1885				RA-SPC-2592
house	883 Fremont Ave.		1884				RA-SPC-2593
property	887-889 Fremont Ave.						RA-SPC-2594
house	891 Fremont Ave.		1886				RA-SPC-2595
Theodore Pommerening House	893 Fremont Ave.	Petsch, H.	1884				RA-SPC-2596
house	894 Fremont Ave.		1884				RA-SPC-2597
Matthew Leithauser House	895 Fremont Ave.	Gauger, A. F.	1884				RA-SPC-2598
Matthew Leithauser House	895 Fremont Ave.	Leithauser, Matt	1884				RA-SPC-2598
house	896 Fremont Ave.		1978				RA-SPC-2599
house	900 Fremont Ave.		1909				RA-SPC-2600
John Krueger House	903 Fremont Ave.	Hesef, C.	1885				RA-SPC-2601
house	905 Fremont Ave.	Sussel Co.	1981				RA-SPC-2602
house	906 Fremont Ave.	Schneider, Fritz	1884				RA-SPC-2603
house	908 Fremont Ave.		1908				RA-SPC-2604
Gustav Sohns House	912 Fremont Ave.	Rictes, F.	1935				RA-SPC-2605
Orson Hull House	913 Fremont Ave.	Entenmann, J.	1919				RA-SPC-2606
Christopher Ash House	917 Fremont Ave.		1885				RA-SPC-2607
George Rebeck House	918 Fremont Ave.		1888				RA-SPC-2608

Table 2. Neighborhoods at the Edge of the Walking City, Property List:
Previously Surveyed Properties in the Context Study Area, as Inventoried by the Minnesota State Historic Preservation Office

Property Name	Address	Architect/Builder/Engineer	Property Date	NRHP	CEF	DOE	SHPO Inventory No.
Wilfred Eggleston House	920 Fremont Ave.		1894				RA-SPC-2609
Otto Norquist House	924 Fremont Ave.		1884				RA-SPC-2610
house	925 Fremont Ave.		1886				RA-SPC-2611
Julia Knauff House	654 Fourth St. E		1908				RA-SPC-2612
house	657 Fourth St. E		1912				RA-SPC-2613
Bell Row	658-666 Fourth St. E		1882				RA-SPC-2614
Gottlieb J. Schwartz House	659 Fourth St. E		1883				RA-SPC-2615
Bell Duplex	661-63 Fourth St. E		1880				RA-SPC-2616
Thomas Davis House	665 Fourth St. E		1880				RA-SPC-2617
George W. Blood House	667 Fourth St. E	Klinkerfuss	1901				RA-SPC-2618
Tandy Row	668 Fourth St. E	Coxhead, John H.	1888				RA-SPC-2619
Tandy Row	668 Fourth St. E	Curran, C.	1888				RA-SPC-2619
duplex	682-684 Fourth St. E		1885				RA-SPC-2620
Peter Bott Double House	685-687 Fourth St. E	Bott, Peter	1885				RA-SPC-2621
house	688 Fourth St. E		1884				RA-SPC-2622
duplex	691 Fourth St. E		1884				RA-SPC-2623
Edward Slater House	692 Fourth St. E		1879				RA-SPC-2624
John Bailey House	693 Fourth St. E		1900				RA-SPC-2625
Casey Double House	694-696 Fourth St. E		1883				RA-SPC-2626
Michael M. McGrath House	695 Fourth St. E		1899				RA-SPC-2627
house	697 Fourth St. E	Anderson, Louis	1893				RA-SPC-2628
house	698 Fourth St. E		1884				RA-SPC-2629
Eric Hauser Spec. House	699 Fourth St. E	Keith and Co. (a), Eric V. Hauser (b)	1905				RA-SPC-2630
Edward McNamsee Hosue	700 Fourth St. E		1879				RA-SPC-2631
Edward W. White House	702 Fourth St. E	Deeks. G. M.	1888				RA-SPC-2632
Edward W. White House	702 Fourth St. E	Joy, Charles	1888				RA-SPC-2632
Fred & Rebecca Swisher House	703 Fourth St. E		1878				RA-SPC-2633
Ernest L. Schilling House	704 Fourth St. E	Wille, David	1885				RA-SPC-2634
William L. Fifield House	705 Fourth St. E		1888				RA-SPC-2635
Lawrence Anderson House	718 Fourth St. E		1914				RA-SPC-2636
Adolph Naumann House	721 Fourth St. E		1884				RA-SPC-2637
house	722 Fourth St. E	Krueger, C.	1910				RA-SPC-2638
Guy Laib House	723 Fourth St. E		1924				RA-SPC-2639
L.E. Buell House	724 Fourth St. E	Barnum	1884				RA-SPC-2640
George Buschman House	725 Fourth St. E		1883				RA-SPC-2641
house	726 Fourth St. E	Brisbois, Joseph B.	1920				RA-SPC-2642
William A. Miller House	729 Fourth St. E		1908				RA-SPC-2643
James R. Kearney House	730 Fourth St. E	McClellan, George R.	1885				RA-SPC-2644
W.A. Miller House	731 Fourth St. E	Reinecker, Frederick J.	1886				RA-SPC-2645
J. Magill Smith House	732 Fourth St. E	Renkin, A.	1888				RA-SPC-2646
Edward Spicker House	735 Fourth St. E	Eljenholm, C.	1904				RA-SPC-2647
house	736 Fourth St. E		1880				RA-SPC-2648
house	738 Fourth St. E	Hughes, E. O.	1978				RA-SPC-2649
house	740 Fourth St. E	Hughes, E. O.	1978				RA-SPC-2650
house	742 Fourth St. E	Hughes, E. O.	1978				RA-SPC-2651
St. Peter's Rectory	750 Fourth St. E	Ash, Christopher	1901				RA-SPC-2652
St. Peter's Rectory	750 Fourth St. E	Munch, Walter	1901				RA-SPC-2652
St. Peter's Protestant Episcopal Church	754-758 Fourth St. E	Johnston, J. A.	1888				RA-SPC-2653

Table 2. Neighborhoods at the Edge of the Walking City, Property List:
Previously Surveyed Properties in the Context Study Area, as Inventoried by the Minnesota State Historic Preservation Office

Property Name	Address	Architect/Builder/Engineer	Property Date	NRHP	CEF	DOE	SHPO Inventory No.
St. Peter's Protestant Episcopal Church	754-758 Fourth St. E	Willcox and Johnston	1888				RA-SPC-2653
Julius Coney House	763 Fourth St. E		1888				RA-SPC-2654
John Flannery House	764 Fourth St. E	Ash, C. and Company	1901				RA-SPC-2655
house	767 Fourth St. E	Peterson, A.	1884				RA-SPC-2656
house	768 Fourth St. E		1892				RA-SPC-2657
house	770 Fourth St. E		1884				RA-SPC-2658
John Olson House	771 Fourth St. E		1887				RA-SPC-2659
house	775 Fourth St. E		1901				RA-SPC-2660
John Walbon House	778 Fourth St. E		1911				RA-SPC-2661
Rochus Voeller House	780 Fourth St. E	Wyrman, Ed	1921				RA-SPC-2662
Henry Poppe House	781-783 Fourth St. E		1889				RA-SPC-2663
Henry Ulber House	784 Fourth St. E	Burger Brothers	1912				RA-SPC-2664
Emil C. Muench House #2	785-787 Fourth St. E	Brandhorst, F.	1888				RA-SPC-2665
house	790 Fourth St. E		1910				RA-SPC-2666
Adam H. Heck House	791 Fourth St. E		1909				RA-SPC-2667
August Brown House	795 Fourth St. E	Benson, August	1901				RA-SPC-2668
Benjamin Kernkamp House	799-801 Fourth St. E	Scharff, J. H.	1912				RA-SPC-2669
house	804-806 Fourth St. E		1880				RA-SPC-2670
Peter Voeller House	805 Fourth St. E		1924				RA-SPC-2671
house	808 Fourth St. E		1880				RA-SPC-2672
John Naumann House	810 Fourth St. E	Naumann, J. H.	1885				RA-SPC-2673
John Groetsch House	811 Fourth St. E	Mebins, Jacob	1921				RA-SPC-2674
Edward Quint House	815 Fourth St. E		1908				RA-SPC-2675
house	831 Fourth St. E	Hasslen, John	1904				RA-SPC-2676
William Bachmann House	836 Fourth St. E		1891				RA-SPC-2678
Adolph G. Glowe House	837 Fourth St. E	Toback, A. F	1922				RA-SPC-2679
house	839 Fourth St. E	Hoban, A. J.	1900				RA-SPC-2680
Henkeroth-Nachtsheim House	840 Fourth St. E		1873				RA-SPC-2681
house	842 Fourth St. E	Petsch, H.	1884				RA-SPC-2682
house	843 Fourth St. E	Kuher, F. G.	1907				RA-SPC-2683
house	847 Fourth St. E	Baumeister Brothers	1906				RA-SPC-2684
house	852 Fourth St. E	Metz, C.	1884				RA-SPC-2685
Frederick H. Korfhage House	853 Fourth St. E		1887				RA-SPC-2686
house	854 Fourth St. E	Wigand, George	1885				RA-SPC-2687
house	855 Fourth St. E		1880				RA-SPC-2688
house	858 Fourth St. E	Scharff	1910				RA-SPC-2689
duplex	859-861 Fourth St. E	Klinkerfuss, E.	1893				RA-SPC-2690
house	862 Fourth St. E	Scharff	1911				RA-SPC-2691
house	866 Fourth St. E						RA-SPC-2692
apartment	871 Fourth St. E		1960				RA-SPC-2693
Adolph Muench House (The Manor)	653 Fifth St. E	Ulrici, Emil W.	1884	Y			RA-SPC-2694
Adolph Muench House (The Manor)	653 Fifth St. E	Gerth and Bartels	1884	Y			RA-SPC-2694
John & Alvina Seeger House	655-657 Fifth St. E	Munch, Walter	1887				RA-SPC-2695
Michael Fitzgerald House	660 Fifth St. E		1892				RA-SPC-2696
Seeger Flats	661 Fifth St. E	Seeger, John A.	1904				RA-SPC-2697
house	662 Fifth St. E		1962				RA-SPC-2698
Maria Munch Double House	665 Fifth St. E		1904				RA-SPC-2699
Edwin Mahle House	667 Fifth St. E		1886				RA-SPC-2700
house	668 Fifth St. E		1884				RA-SPC-2701

Table 2. Neighborhoods at the Edge of the Walking City, Property List:
Previously Surveyed Properties in the Context Study Area, as Inventoried by the Minnesota State Historic Preservation Office

Property Name	Address	Architect/Builder/Engineer	Property Date	NRHP	CEF	DOE	SHPO Inventory No.
Hascall Ransford House	670 Fifth St. E	Harmiet, J.	1885				RA-SPC-2702
Frederick W. Wille House	687 Fifth St. E		1883				RA-SPC-2703
house	688 Fifth St. E		1886				RA-SPC-2704
house	690 Fifth St. E	Jacobs, John	1885				RA-SPC-2705
John Seeger Rental House	691 Fifth St. E	Row	1901				RA-SPC-2706
Catherine Weide House	693 Fifth St. E		1882				RA-SPC-2707
Ellen McDonough House	694 Fifth St. E		1885				RA-SPC-2708
Adolph Strate House	696 Fifth St. E		1911				RA-SPC-2709
Louis Marr House	697 Fifth St. E		1885				RA-SPC-2710
John Stewart House	699 Fifth St. E	Wolsly, George F.	1885				RA-SPC-2711
Theodore Cavanaugh House	721 Fifth St. E	Krengel, L. A.	1910				RA-SPC-2712
Gilbert Henry House	722 Fifth St. E	Nilcken, F. J. Co.	1905				RA-SPC-2713
John McCall House	724 Fifth St. E		1885				RA-SPC-2714
William Johnson House	725 Fifth St. E	Scharff, J. H.	1910				RA-SPC-2715
John Sullivan House	726 Fifth St. E		1884				RA-SPC-2716
Mary Martin House	727 Fifth St. E	Tobisch, A. F	1926				RA-SPC-2717
house	728 5th St. E		1884				RA-SPC-2718
house	730 Fifth St. E		1888				RA-SPC-2719
George Wichman House	731 5th St. E	Hemlein, John	1884				RA-SPC-2720
Pasel Double House	732-734 Fifth St. E	Olson, John	1884				RA-SPC-2721
E.H. Funk House	733 Fifth St. E	Campbell, D. W.	1884				RA-SPC-2722
E.H. Funk House	733 Fifth St. E	Gauger, A. F.	1884				RA-SPC-2722
Huelster & Niebaum Double House	735-737 Fifth St. E		1884				RA-SPC-2723
George W. Smith House	741 5th St. E	Campbell Bros.	1885				RA-SPC-2724
house	743 Fifth St. E	Petsch, H.	1884				RA-SPC-2725
Lars Strom House	752 Fifth St. E		1884				RA-SPC-2726
Louis Rosenquist House	754 Fifth St. E	Kuhn, Theodore G.	1906				RA-SPC-2727
Walter Lemon House	755 Fifth St. E	Meinken, J.	1904				RA-SPC-2728
Otto Hiersekorn House	758 Fifth St. E	Heirse Korn, O	1905				RA-SPC-2729
Charles W. Eichhorn House	759 Fifth St. E	Peterson, Otto	1913				RA-SPC-2730
Edward F. Miller House	764 Fifth St. E	Hylton, J.	1940				RA-SPC-2731
Charles Eichhorn House	765 Fifth St. E	Dahl, A. B.	1924				RA-SPC-2732
Carl Muench House	766 Fifth St. E	Entenmann, John	1912				RA-SPC-2733
Arthur Miller House	767 Fifth St. E	Meinken, J.	1905				RA-SPC-2734
house	771 Fifth St. E	Meinken, J.	1904				RA-SPC-2735
Frank Devlin House	772 Fifth St. E		1914				RA-SPC-2736
house	774 Fifth St. E		1915				RA-SPC-2737
house	777 Fifth St. E		1903				RA-SPC-2738
house	778 Fifth St. E		1911				RA-SPC-2739
house	820 Fifth St. E		1911				RA-SPC-2740
house	826 Fifth St. E		1960				RA-SPC-2741
house	834 Fifth St. E		1929				RA-SPC-2742
school	835 Fifth St. E		1950				RA-SPC-2743
house	838 Fifth St. E	Bahneman, L. A.	1926				RA-SPC-2744
house	842 Fifth St. E	Scherbuck, W.J.	1927				RA-SPC-2745
house	848 Fifth St. E	Strandlof, Henry	1912				RA-SPC-2746
house	850 Fifth St. E	St Paul Construction Co.	1905				RA-SPC-2747
house	856 Fifth St. E	Klinkerfuss	1889				RA-SPC-2748
house	858 Fifth St. E	Klinkerfuss, E.	1888				RA-SPC-2749
house	862 Fifth St. E	Gauger, A. F.	1890				RA-SPC-2750

Table 2. Neighborhoods at the Edge of the Walking City, Property List:
Previously Surveyed Properties in the Context Study Area, as Inventoried by the Minnesota State Historic Preservation Office

Property Name	Address	Architect/Builder/Engineer	Property Date	NRHP	CEF	DOE	SHPO Inventory No.
house	862 Fifth St. E	Lindenman and Whipple	1890				RA-SPC-2750
Sacred Heart Convent	869 5th St. E	Swanson, Perry Co.	1963				RA-SPC-2751
house	870 Fifth St. E	Hughes, E. F. Construction	1980				RA-SPC-2752
house	874 Fifth St. E		1908				RA-SPC-2753
house	876 Fifth St. E	Linden, W.	1916				RA-SPC-2754
Phillips Service Station	652 Sixth St. E		1967				RA-SPC-2755
commercial building	674 Sixth St. E		1946				RA-SPC-2756
house	686 Sixth St. E		1884				RA-SPC-2757
Ludwig Johnson House	688 Sixth St E		1882				RA-SPC-2758
house	692 Sixth St. E		1870				RA-SPC-2759
William & Mary Cadden Rental House	694-694 1/2 Sixth St. E	Hilliard, John W.	1884				RA-SPC-2760
William Cadden Duplex	696 Sixth St. E		1860				RA-SPC-2761
house	698 Sixth St. E		1884				RA-SPC-2762
Hennan Feit House	700 Sixth St. E	Willis, William	1882				RA-SPC-2763
house	704 Sixth St. E		1884				RA-SPC-2764
house	711 Sixth St. E		1920				RA-SPC-2765
house	718 Sixth St. E		1905				RA-SPC-2766
Alfred Holenstein House	721 Sixth St. E	Entenmann, John	1905				RA-SPC-2767
Leslie Helmes House	722 Sixth St. E		1903				RA-SPC-2768
house	723 Sixth St. E		1880				RA-SPC-2769
Peter Donnedlinger House	724 Sixth St. E	Sperry Realty Co.	1921				RA-SPC-2770
house	725 Sixth St. E		1884				RA-SPC-2771
duplex	727 Sixth St. E		1880				RA-SPC-2772
Darius Hevener House	729 Sixth St. E	West, R. E.	1889				RA-SPC-2773
Darius Hevener House	729 Sixth St. E	Gauger, A. F.	1889				RA-SPC-2773
house	730 Sixth St. E	Wilcken and Romer	1884				RA-SPC-2774
house	731 Sixth St. E		1883				RA-SPC-2775
Maurice Matheson House	734 Sixth St. E		1922				RA-SPC-2776
duplex	741-743 Sixth St. E		1884				RA-SPC-2777
Jacob Haag House	754 Sixth St. E	Thaemert, V. J.	1929				RA-SPC-2778
Arthur & Elsa Koenig House	757 Sixth St. E		1879				RA-SPC-2779
Henry Buchholz House	758 Sixth St. E		1879				RA-SPC-2780
John Bast House	760 Sixth St. E	Wille, David A.	1884				RA-SPC-2781
Annie Keller Rental House #1	761 Sixth St. E	Radcliffe, Edwin S.	1889				RA-SPC-2782
Annie Keller Rental House #1	761 Sixth St. E	Sephton, E. and Co.	1889				RA-SPC-2782
Andrew J. Hoban House	762 Sixth St. E	Hoban, Andrew J.	1889				RA-SPC-2783
August Levin House	764 Sixth St. E		1883				RA-SPC-2784
A.E. Keller Rental House #2	765 Sixth St. E	Radcliffe, Edwin S.	1889				RA-SPC-2785
A.E. Keller Rental House #2	765 Sixth St. E	Sephton, E. and Co.	1889				RA-SPC-2785
A.E. Keller Rental House #3	767 Sixth St. E	Radcliffe, Edwin S.	1889				RA-SPC-2786
A.E. Keller Rental House #3	767 Sixth St. E	Sephton, E. and Co.	1889				RA-SPC-2786
Michael Walter House	770 Sixth St. E		1880				RA-SPC-2787
A.E. Keller Spec. House #4	771 Sixth St. E	Radcliffe, Edwin S.	1889				RA-SPC-2788
A.E. Keller Spec. House #4	771 Sixth St. E	Sephton, E. and Co.	1889				RA-SPC-2788
A.E. Keller Spec. House #5	773 Sixth St. E	Radcliffe, Edwin S.	1889				RA-SPC-2789
A.E. Keller Spec. House #5	773 Sixth St. E	Sephton, E. and Co.	1889				RA-SPC-2789
Frederick De Haas House/Duplex	774-776 Sixth St. E		1879				RA-SPC-2790
A.E. Keller Spec. House #6	777 Sixth St. E	Radcliffe, Edwin S.	1889				RA-SPC-2791
A.E. Keller Spec. House #6	777 Sixth St. E	Sephton, E. and Co.	1889				RA-SPC-2791

Table 2. Neighborhoods at the Edge of the Walking City, Property List:
Previously Surveyed Properties in the Context Study Area, as Inventoried by the Minnesota State Historic Preservation Office

Property Name	Address	Architect/Builder/Engineer	Property Date	NRHP	CEF	DOE	SHPO Inventory No.
Frederick De Haas House	778 Sixth St. E		1884				RA-SPC-2792
A.E. Keller Spec. House #7	779 Sixth St. E	Sephton, E. and Co.	1889				RA-SPC-2793
A.E. Keller Spec. House #7	779 Sixth St. E	Radcliffe, Edwin S.	1889				RA-SPC-2793
Edward Presley House	782 Sixth St. E		1883				RA-SPC-2794
A.E. Keller Spec. House #8	783 Sixth St. E	Radcliffe, Edwin S.	1889				RA-SPC-2795
A.E. Keller Spec. House #8	783 Sixth St. E	Sephton, E. and Co.	1889				RA-SPC-2795
George A. Presley House	784 Sixth St. E		1888				RA-SPC-2796
apartment	801 Sixth St. E		1970				RA-SPC-2797
house	835 Sixth St. E	Saam, J.	1904				RA-SPC-2798
house	839 Sixth St. E		1923				RA-SPC-2799
multiple dwelling	840 Sixth St. E		1920				RA-SPC-2800
house	845 Sixth St. E		1887				RA-SPC-2801
house	849 Sixth St. E	Kampfer, C.	1901				RA-SPC-2802
house	853 Sixth St. E		1888				RA-SPC-2803
August & Emma Olson House	857 Sixth St. E		1885				RA-SPC-2804
house	863 Sixth St. E						RA-SPC-2805
house	864 Sixth St. E	Lindenman, A. C	1883				RA-SPC-2806
house	867 Sixth St. E	Koller, I. and A. Entorb	1901				RA-SPC-2807
house	873 Sixth St. E		1901				RA-SPC-2808
Emerson Clinic	642 Seventh St. E	Lindstrom and Anderson	1941				RA-SPC-2809
Noble Industries Offices & Factory	645 7th St. E		1975				RA-SPC-2810
Hamm's Funeral Chapel	677 Seventh St. E	Justus, E. H.	1927				RA-SPC-2811
St. John's Hospital Family Therapy Center	678 7th St. E		1982				RA-SPC-2812
Carbone Bros. Grocery & Carbone & Mauro Confectionary	680 7th St. E	Okre, J. J. Construction Co.	1925				RA-SPC-2813
commercial building	687 Seventh St. E		1960				RA-SPC-2814
John Doeren Cigar Factory	699 Seventh St. E	Doeren, John	1909				RA-SPC-2815
Deluxe Phillips 66 Service	705 Seventh St. E	Malcom Anderson	1940				RA-SPC-2816
commercial building	712 Seventh St. E		1930				RA-SPC-2817
John W. Norton House #1	716 Seventh St. E		1899				RA-SPC-2818
Sylvester Guile Duplex	720-722 Seventh St. E		1907				RA-SPC-2819
Dornfield Bros. Feed Store	723 Seventh St. E	Hillard	1884				RA-SPC-2820
Frank Blechinger Duplex	724 Seventh St. E		1915				RA-SPC-2821
Northwestern Cigar Factory	725 Seventh St. E	Hillard	1884				RA-SPC-2822
Stutzman Block	727-737 Seventh St. E	Gauger, A. F.	1885	Y			RA-SPC-2823
Stutzman Block	727-737 Seventh St. E	Gauger, A. F.	1885	Y			RA-SPC-2823
office building	740 Seventh St. E		1950				RA-SPC-2824
Mother's Friend Launderers & Cleaners	742 Seventh St. E						RA-SPC-2825
apartment	746 Seventh St. E		1950				RA-SPC-2826
professional building	750 Seventh St. E		1950				RA-SPC-2827
Home for the Friendless	753 Seventh St. E	Grant, George	1916				RA-SPC-2828
Crown Auto Store	754 Seventh St. E		1977				RA-SPC-2829
commercial building	762 Seventh St. E	Baumeister, W.	1921				RA-SPC-2830
duplex	769 Seventh St. E	Ryder, E	1907				RA-SPC-2831
Dayton's Bluff Building Association Clubhouse	770 Seventh St. E	Strom, E. P.	1907				RA-SPC-2832
Dayton's Bluff Building Association Clubhouse	770 Seventh St. E	Kutz, Herman	1907				RA-SPC-2832

Table 2. Neighborhoods at the Edge of the Walking City, Property List:
Previously Surveyed Properties in the Context Study Area, as Inventoried by the Minnesota State Historic Preservation Office

Property Name	Address	Architect/Builder/Engineer	Property Date	NRHP	CEF	DOE	SHPO Inventory No.
Dr. William Dinwoodie Duplex	771-773 Seventh St. E		1905				RA-SPC-2833
Concord Steam Laundry	776 Seventh St. E		1929				RA-SPC-2834
general store	777 Seventh St. E		1916				RA-SPC-2835
E. Nordquist & Co. Store	779 Seventh St. E	Baumeister, W.	1911				RA-SPC-2836
Dayton's Bluff Post Office	781 Seventh St. E	Peterson, E.	1915				RA-SPC-2837
7-Eleven	782 Seventh St. E		1978				RA-SPC-2838
Donut House	785 Seventh St. E	Steele, J.	1976				RA-SPC-2839
commercial building	786-788 Seventh St. E	Fransen, N. P.	1909				RA-SPC-2840
commercial building	790 Seventh St. E	Baumeister Construction	1924				RA-SPC-2841
garage	790 7th St. E	Hoffman, A. E.	1916				RA-SPC-2842
commercial building	794 Seventh St. E	Krueger, C. E.	1912				RA-SPC-2843
Edmund Fuchs Drug Store	796 Seventh Street	Baumeister and Co.	1919				RA-SPC-2844
Wilwer Grocery & Flats	798 Seventh St. E		1885				RA-SPC-2845
commercial building	800 Seventh St. E	Larson and Mattson	1936				RA-SPC-2846
commercial building	806 Seventh St. E						RA-SPC-2847
property	812-814 Seventh St. E		1910				RA-SPC-2848
commercial building	816 Seventh St. E						RA-SPC-2849
commercial building	824-826 Seventh St. E	Entenmann, J.	1921				RA-SPC-2850
Kellerman Store & House	828 Seventh St. E		1887				RA-SPC-2851
apartment	834 Seventh St. E	August Metzger, August	1884				RA-SPC-2852
duplex	700 Eighth St. E	Thoenwald, William	1912				RA-SPC-2853
house	706 Eighth St. E	Kaiser, E.	1904				RA-SPC-2854
Cavender-Heck House	613 North St. E	Bergmann and Fischer	1882				RA-SPC-2855
house	619 North St. E		1884				RA-SPC-2856
Frederick W. Northrup House	629 North St. E		1879				RA-SPC-2857
house	633 North St. E		1884				RA-SPC-2858
house	635 North St. E		1884				RA-SPC-2859
Charles & Mary Liedman House	641 North St. E	Gauger, A. F.	1880				RA-SPC-2860
Henry L. Gilbert House	642 North St. E		1880				RA-SPC-2861
Peter Ross House #2	643 North St. E		1895				RA-SPC-2862
Peter Ross House	649 North St. E		1882				RA-SPC-2863
house	653 North St. E		1889				RA-SPC-2864
house	657 North St. E		1882				RA-SPC-2865
house	661 North St. E		1909				RA-SPC-2866
house	667 North St. E		1880				RA-SPC-2867
house	681 North St. E		1908				RA-SPC-2868
Kinning Duplex	683-685 North St. E	Huff, R. G.	1889				RA-SPC-2869
house	710 Margaret St. E		1945				RA-SPC-2870
Jacob F. Franzen House	715 Margaret St. E	Bostrom, E.	1892				RA-SPC-2871
Jacob F. Franzen House	715 Margaret St. E	Reed and Stem	1892				RA-SPC-2871
Emma Classen House	717 Margaret St. E	Reed and Stem	1900				RA-SPC-2872
Emma Classen House	717 Margaret St. E	Wildung, C. P.	1900				RA-SPC-2872
house	723 Margaret St. E	Bandbush, J. H.	1901				RA-SPC-2873
St. John's Parsonage	727 Margaret St. E	Baumeister, D. W. Co.	1902				RA-SPC-2874
Henry & Hilda Defiel House	732 Margaret St. E	Hoffman, J. and Co.	1890				RA-SPC-2875
Henry & Hilda Defiel House	732 Margaret St. E	Kretz, Herman and Company	1890				RA-SPC-2875
Charles Grewe House	735 Margaret St. E		1890				RA-SPC-2876
Warisch Rental House	739 Margaret St. E	Wyeman, Edward	1923				RA-SPC-2877
Margaret Street Police Substation	745-747 Margaret St. E	Bassford, Asher	1886				RA-SPC-2878

Table 2. Neighborhoods at the Edge of the Walking City, Property List:
Previously Surveyed Properties in the Context Study Area, as Inventoried by the Minnesota State Historic Preservation Office

Property Name	Address	Architect/Builder/Engineer	Property Date	NRHP	CEF	DOE	SHPO Inventory No.
Margaret Street Police Substation	745-747 Margaret St. E	Hamilton, H. R. O.	1886				RA-SPC-2878
house	748 Margaret St. E		1887				RA-SPC-2879
John Donaldson House	750 Margaret St. E	Donaldson, John	1887				RA-SPC-2880
house	752 Margaret St. E	Donaldson, John	1887				RA-SPC-2881
St. John's Parsonage	755 Margaret St. E	Kotke Construction	1972				RA-SPC-2882
St. John's Lutheran Church & School	771 Margaret St. E	Baumeister, William	1966				RA-SPC-2883
Nicholas Wilwer Grocery Store & Saloon	788 Margaret St. E		1885				RA-SPC-2884
George Pabst Grocery	798-804 Margaret St. E		1895				RA-SPC-2885
duplex	811-813 Margaret St. E	Patterson, Charles	1911				RA-SPC-2886
Charles Otto House	823 Margaret St. E		1884				RA-SPC-2887
William Grube House	824 Margaret St.		1873				RA-SPC-2888
house	826 Margaret St. E	Charpentier, W.	1940				RA-SPC-2889
house	829 Margaret St. E	Entenmann, J.	1911				RA-SPC-2890
house	830 Margaret St. E	Thaumat, C. J.	1922				RA-SPC-2891
house	833 Margaret St. E	Entenmann, J.	1912				RA-SPC-2892
house	835 Margaret St. E		1905				RA-SPC-2893
house	836 Margaret St.	Bahneman, L. A.	1925				RA-SPC-2894
house	842 Margaret St. E	Romer, F. J.	1900				RA-SPC-2895
house	841-843 Margaret St. E	Molkenbers, H. C.	1909				RA-SPC-2896
house	846 Margaret St. E	Ask, C.	1887				RA-SPC-2897
house	847 Margaret St. E		1903				RA-SPC-2898
house	849 Margaret St. E		1889				RA-SPC-2899
house	850 Margaret St. E	Lee, C. A. & Co.	1925				RA-SPC-2900
house	853 Margaret St. E	Home Bldg. Co.	1912				RA-SPC-2901
house	856 Margaret St. E		1922				RA-SPC-2902
house	857 Margaret St. E	Entenmann, J.	1897				RA-SPC-2903
house	860 Margaret St. E	Hangohr, W. C.	1908				RA-SPC-2904
house	863 Margaret St. E	Thoenes, A.	1899				RA-SPC-2905
house	864 Margaret St. E	Ask and Moen	1891				RA-SPC-2906
house	868 Margaret St. E		1889				RA-SPC-2907
house	869 Margaret St. E	Brohufsky, A.	1911				RA-SPC-2908
house	871 Margaret St. E	Baumeister Brothers	1904				RA-SPC-2909
house	874 Margaret St. E	Baltuff, J. M. Building. Co.	1915				RA-SPC-2910
house	875 Margaret St. E	E.T. Gillis, E. T.	1912				RA-SPC-2911
house	876 Margaret St. E	Peterson, C.	1913				RA-SPC-2912
Kaltenhauser Store & Flats	879-883 Margaret St. E		1887				RA-SPC-2913
house	889 Margaret St. E		1884				RA-SPC-2914
Joseph Warisch House	738 Beech St. E		1900				RA-SPC-2915
house	738 Beech St. E		1920				RA-SPC-2916
general store	840 Beech St. E		1885				RA-SPC-2917
house	848 Beech St. E		1884				RA-SPC-2918
house	850 Beech St. E		1884				RA-SPC-2919
house	854 Beech St. E		1884				RA-SPC-2920
house	860 Beech St. E	Baumeister Brothers	1908				RA-SPC-2921
house	862 Beech St. E		1887				RA-SPC-2922
house	866 Beech St. E						RA-SPC-2923
house	869 Beech St. E	Lyjeski, Anton	1908				RA-SPC-2924
house	874 Beech St. E		1889				RA-SPC-2925

Table 2. Neighborhoods at the Edge of the Walking City, Property List:
Previously Surveyed Properties in the Context Study Area, as Inventoried by the Minnesota State Historic Preservation Office

Property Name	Address	Architect/Builder/Engineer	Property Date	NRHP	CEF	DOE	SHPO Inventory No.
Hamm's Brewery Complex	707 Minnehaha Ave. E		1882		Y		RA-SPC-2926
Eichenwald Row	393-399 Eichenwald St. N	Hoban, A. F.	1892				RA-SPC-2929
house	406 Maple St.	Romer, Frederick J.	1888				RA-SPC-2930
Harry Caldwell House	403 Eichenwald St. N		1885				RA-SPC-2931
house	407 Eichenwald St. N	Weber, K.	1890				RA-SPC-2932
Charles Chase House	410 Eichenwald St. N		1880				RA-SPC-2933
house	411 Eichenwald St. N		1870				RA-SPC-2934
Schneider-Bulera House	365 Michigan St. W		1840				RA-SPC-2935
residence	166 Prescott St. E.		1875				RA-SPC-3000
Christian F. Meyer House	173 Prescott St. E.		1890				RA-SPC-3001
double residence	186-188 Prescott St. E.		1890				RA-SPC-3002
Henry Martin House	241 Prescott St. E.	Martin and Garlough	1897				RA-SPC-3003
residence	250 Prescott St. E.		1885				RA-SPC-3004
Roussopoulos House	256 Prescott St. E.	Radcliffe, Edwin S.	1888				RA-SPC-3005
residence	265 Prescott St. E.		1920				RA-SPC-3006
John Dale House	272 Prescott St. E.		1893				RA-SPC-3007
Foley Bros. & Kelly Building	308 Prince St.	John Walter Stevens	1907	Y			RA-SPC-3008
Foley Bros. & Kelly Building	308 Prince St.	Northern Pacific Railway	1907	Y			RA-SPC-3008
Durkee House	58 Prospect Blvd. W		1870				RA-SPC-3025
residence	76 Prospect Blvd. W		1903				RA-SPC-3026
Julius Villaume House	148 Prospect Blvd. W		1927				RA-SPC-3027
Villaume House	172 Prospect Blvd. W		1912				RA-SPC-3028
residence	176 Prospect Blvd.		1893				RA-SPC-3029
German Presbyterian Bethlehem Church	311 Ramsey St.	Gilbert, Cass	1890	Y			RA-SPC-3030
A. Brown House	319 Ramsey St.	Wallingford, C. A.	1886				RA-SPC-3031
J. Lorch House	325 Ramsey St.	Weirer or Weiser (illegible)	1889				RA-SPC-3032
house	331 Ramsey St.		1915				RA-SPC-3033
Elizabeth Rogers House	344 Ramsey St. W		1870				RA-SPC-3034
Ramsey Terrace	333-349 Ramsey St.	Wallingford, C. A.	1890				RA-SPC-3035
residence	342 Ramsey St. W		1895				RA-SPC-3036
Bork House	351 Ramsey St. W		1880				RA-SPC-3037
residence	353 Ramsey St. W		1905				RA-SPC-3038
residence	357 Ramsey St. W		1900				RA-SPC-3039
residence	359 Ramsey St. W		1900				RA-SPC-3040
residence	367 Ramsey St. W		1910				RA-SPC-3041
Clement Haupers House	377 Ramsey St. W		1880				RA-SPC-3042
residence	581 Reaney Ave. E.		1880				RA-SPC-3043
residence	619 Reaney Ave. E.		1895				RA-SPC-3044
Peter Johnson House	765 Reaney Ave. E.		1888				RA-SPC-3045
residence	790 Reaney Ave. E.		1880				RA-SPC-3046
residence	971 Reaney Ave. E.		1910				RA-SPC-3047
William Reid Double House	975-977 Reaney Ave. E.	Reid, William	1889				RA-SPC-3048
residence	1055 Reaney Ave. E.		1884				RA-SPC-3049
Trinity Evangelical Lutheran Church	441 Rice St.		1951				RA-SPC-3055
White Castle	505 Rice St. N.		1962				RA-SPC-3056
commercial building	516-518 Rice St. N.	Bergemann, George	1889				RA-SPC-3057
commercial building	520 Rice St. N.		1889				RA-SPC-3058
commercial building	550-552 Rice St. N.		1884				RA-SPC-3059
Henry Morin House	611 Rice St. N.		1864				RA-SPC-3060

Table 2. Neighborhoods at the Edge of the Walking City, Property List:
Previously Surveyed Properties in the Context Study Area, as Inventoried by the Minnesota State Historic Preservation Office

Property Name	Address	Architect/Builder/Engineer	Property Date	NRHP	CEF	DOE	SHPO Inventory No.
commercial building	818-820 Rice St. N.		1890				RA-SPC-3061
barn	619 Rice St. N.		1886				RA-SPC-3062
residence	794 Rice St. N.		1895				RA-SPC-3063
Lyton Farmhouse	796 Rice St. N.		1860				RA-SPC-3064
commercial building	870 Rice St. N.		1893				RA-SPC-3065
St. Paul Gas Light Company Service Station	825 Rice St. N.	Toltz, King and Day	1925				RA-SPC-3066
Arvidson Block	842 Rice St. N.	Larson, L. H.	1889				RA-SPC-3067
commercial building	843 Rice St. N.		1922				RA-SPC-3068
commercial building	849 Rice St. N.		1885				RA-SPC-3069
commercial building	879 Rice St. N.		1889				RA-SPC-3070
residence	880 Rice St. N.		1920				RA-SPC-3071
commercial building	884-886 Rice St. N.		1885				RA-SPC-3072
commercial building	888 Rice St. N.		1890				RA-SPC-3073
Hoffman Block	900 Rice St. N.		1914				RA-SPC-3074
commercial building	919-920 Rice St. N.		1880				RA-SPC-3075
commercial building	924-926 Rice St. N.		1908				RA-SPC-3076
commercial building	934-936 Rice St. N.		1915				RA-SPC-3077
residence	939 Rice St. N.		1880				RA-SPC-3078
commercial building	940 Rice St. N.		1920				RA-SPC-3079
residence	941 Rice St. N.		1910				RA-SPC-3080
commercial building	954 Rice St. N.		1890				RA-SPC-3081
commercial building	961-965 Rice St. N.	Bugholtz, E. B.	1890				RA-SPC-3082
residence	973 Rice St. N.		1900				RA-SPC-3083
residence	977 Rice St. N.		1900				RA-SPC-3084
commercial building	984 Rice St. N.		1890				RA-SPC-3085
residence	985 Rice St. N.		1900				RA-SPC-3086
St. Paul Public Library-Rice St. Branch	995 Rice St. N.	Ellerbe and Company	1951				RA-SPC-3087
St. Paul Public Library-Rice St. Branch	995 Rice St. N.	Schroeder, Alfred H.	1951				RA-SPC-3087
commercial building	1061 Rice St. N.		1880				RA-SPC-3088
North End Improvement Club	1079 Rice St. N.		1928				RA-SPC-3089
commercial building	1086 Rice St. N.		1915				RA-SPC-3090
commercial building	1096 Rice St. N.		1925				RA-SPC-3091
commercial building	1108 Rice St. N.	Miller (probably Herman A. Miller)	1912				RA-SPC-3092
commercial building	1110-1114 Rice St. N.		1915				RA-SPC-3093
commercial building	1116-1118 Rice St. N.		1910				RA-SPC-3094
residence	1120 Rice St. N.		1885				RA-SPC-3095
commercial building	1122 Rice St. N.		1920				RA-SPC-3096
commercial building	1138-1140 Rice St. N.		1920				RA-SPC-3097
residence	1608 Rice St. N.		1916				RA-SPC-3098
Silver Coaches	1638 Rice St. N.		1910				RA-SPC-3099
residence	249 Richmond St. S.		1885				RA-SPC-3100
residence	253 Richmond St. S.		1890				RA-SPC-3101
residence	660 Rivoli St. N.		1880				RA-SPC-3105
residence	676 Rivoli St. N.		1886				RA-SPC-3106
Chicago, St. Paul, Minneapolis & Omaha Shops	560 Randolph Ave. W.		1882				RA-SPC-3107

Table 2. Neighborhoods at the Edge of the Walking City, Property List:
Previously Surveyed Properties in the Context Study Area, as Inventoried by the Minnesota State Historic Preservation Office

Property Name	Address	Architect/Builder/Engineer	Property Date	NRHP	CEF	DOE	SHPO Inventory No.
Columbia Hotel	727 Randolph Ave. W.		1885				RA-SPC-3108
Ranzinger House	744 Randolph Ave. W.		1888				RA-SPC-3109
Chemical House #5	754 Randolph Ave. W.	Bassford	1885				RA-SPC-3110
Chemical House #5	754 Randolph Ave. W.	Bassford	1911				RA-SPC-3110
residence	783 Randolph Ave. W.		1911				RA-SPC-3111
Leonard Ayd House	806 Randolph Ave. W.		1885				RA-SPC-3112
residence	865 Randolph Ave. W.		1885				RA-SPC-3113
Mardl House	877 Randolph Ave. W.		1898				RA-SPC-3114
Thomsen Store	893 Randolph Ave. W.		1886				RA-SPC-3115
Schmidt Building	917 Randolph Ave. W.		1885				RA-SPC-3116
residence	1024 Randolph Ave. W.		1905				RA-SPC-3117
Federal Building/ United States Courthouse	316 N. Robert St.	Ellerbe Architects	1961		Y		RA-SPC-3166
Pioneer Press Building	336 Robert St.	Beman, Solon S.	1889				RA-SPC-3167
Merchants National Bank	339 Robert St. N.	Hunt, Jarvis	1916		Y		RA-SPC-3168
Endicott Arcade	350 Robert St.	Gilbert, Cass and James Knox Taylor	1888	Y			RA-SPC-3169
Manhattan Building	360 Robert St. N.	Johnston, Clarence H., Sr.	1889	Y			RA-SPC-3170
Golden Rule Department Store	453-499 Robert St. N.	Johnston, Clarence H., Sr.	1890				RA-SPC-3171
commercial building	472-476 Robert St. N.	Cederberg & Vanlsink	1916				RA-SPC-3172
hotel/ stores	480-484 Robert St. N.	Alden and Harris	1915				RA-SPC-3173
Foot, Schulze & Company	500 Robert St. N.	Kees and Colburn	1916				RA-SPC-3174
commercial building	501 Robert St. N.		1890				RA-SPC-3175
John Nelson House	706 Robert St. N.	Wangenstein, John	1884				RA-SPC-3176
Robert Street Bridge (Bridge No. 9036)	Robert St. S. south of Kellogg Blvd.	Toltz, King and Day	1924	Y			RA-SPC-3177
American Manufacturing Company	63 Robert St. S.		1887				RA-SPC-3178
Illinois Glass Company	149 Robert St. S.	Buechner and Orth	1907				RA-SPC-3179
factory/ warehouse	151-157 Robert St. S.		1910				RA-SPC-3180
DeCoster & Clark Company	241 Robert St. S.	Stevens, J. Walter	1887				RA-SPC-3181
warehouse	243 Robert St. S.		1900				RA-SPC-3182
Peter's Meat Plant	344 Robert St. S.		1895				RA-SPC-3183
Church of St. Michael Tower	389 Robert St. S.		1882				RA-SPC-3184
commercial building	ca. 431 Robert St. S.		1915				RA-SPC-3185
Schulz Building	450 Robert St. S.		1887				RA-SPC-3186
commercial building	458-460 Robert St. S.		1895				RA-SPC-3187
commercial building	464-466 Robert St. S.		1895				RA-SPC-3188
Security State Bank	478 Robert St. S.		1926				RA-SPC-3189
residence	556 Robert St. S.						RA-SPC-3190
residence	566 Robert St. S.		1900				RA-SPC-3191
double house	576-578 Robert St. S.		1912				RA-SPC-3192
Maurice M. Hurley House	586 Robert St. S.		1889				RA-SPC-3193
residence	673 Robert St. S.		1915				RA-SPC-3194
Salem's German Evangelical Lutheran Church	678 Robert St. S.		1896				RA-SPC-3195
Concord Terrace Multi-service Center/ Neighborhood House	179 Robie St. E.		1969				RA-SPC-3196
duplex	297 Robie St. E.		1906				RA-SPC-3197
residence	51 Robie St. W.		1891				RA-SPC-3198
residence	81 Robie St. W.		1895				RA-SPC-3199

Table 2. Neighborhoods at the Edge of the Walking City, Property List:
Previously Surveyed Properties in the Context Study Area, as Inventoried by the Minnesota State Historic Preservation Office

Property Name	Address	Architect/Builder/Engineer	Property Date	NRHP	CEF	DOE	SHPO Inventory No.
Mrs. C. Tuchelt House	94 Robie St. W.		1886				RA-SPC-3200
Sudeith House	126 Robie St. W.		1926				RA-SPC-3201
residence	1-9 Rose Ave. E.		1890				RA-SPC-3212
residence	60 Rose Ave. E.		1880				RA-SPC-3213
residence	701 Rose Ave. E.		1895				RA-SPC-3214
duplex	746 Rose Ave. E.		1905				RA-SPC-3215
residence	782 Rose Ave. E.		1900				RA-SPC-3216
residence	783 Rose Ave. E.		1885				RA-SPC-3217
apartments	1035 Ross Ave. E.		1880				RA-SPC-3218
apartments	1035 Ross Ave. E.		1900				RA-SPC-3218
Engine Company #7	1038 Ross Ave. E.	Bassford, Charles A.	1930				RA-SPC-3219
residence	1060 Ross Ave. E.		1880				RA-SPC-3220
residence	1066 Ross Ave. E.	Anderson, J. C. A.	1888				RA-SPC-3221
residence	1127 Ross Ave. E.		1880				RA-SPC-3222
residence	1274 Ross Ave. E.		1886				RA-SPC-3223
residence	944 Russell St. N.		1890				RA-SPC-3226
residence	226 Ryan Ave. W.		1860				RA-SPC-3227
Charles Symonds House	234 Ryan Ave.		1850				RA-SPC-3228
Humphrey-Willis House	240 Ryan Ave.		1851	Y			RA-SPC-3229
Humphrey-Willis House	240 Ryan Ave.		1886	Y			RA-SPC-3229
Joseph Thiessen House	292 Ryan Ave. W.		1912				RA-SPC-3230
Frank Jansen House	310 Ryan Ave. W.		1908				RA-SPC-3231
residence	1087 Ryde St. N.		1898				RA-SPC-3232
Cathedral of St. Paul Rectory	239 Selby Ave. W.		1915	Y			RA-SPC-3234
The St. George	258-264 Selby Ave. W.	Gauger, A. F.	1888	Y			RA-SPC-3235
Dakotah Building	366-374 Selby Ave. W.		1889	Y			RA-SPC-3236
commercial building	367-371 Selby Ave. W.		1908	Y			RA-SPC-3237
office building	401 Selby Ave. W.		1968	Y			RA-SPC-3238
residence	411 Selby Ave. W.		1880	Y			RA-SPC-3239
residence	441 Selby Ave. W.		1880	Y			RA-SPC-3240
residence	449 Selby Ave. W.		1884	Y			RA-SPC-3241
Charles F. F. Abbott House	451 Selby Ave. W.	Abbott, Charles F. F.	1883	Y			RA-SPC-3242
Genge Building	452-454 Selby Ave. W.	Steinleire, John	1904	Y			RA-SPC-3243
apartments	467 Selby Ave. W.		1903	Y			RA-SPC-3244
St. Paul Curling Club	470 Selby Ave. W.	Johnston, Clarence H., Jr.	1912	Y			RA-SPC-3245
John Johnson House	483 Selby Ave. W.		1882	Y			RA-SPC-3246
Frost Building (Terri Place Apartments)	495-499 Selby Ave. W.	Rankin, H.	1889	Y			RA-SPC-3247
Frost Building (Terri Place Apartments)	495-499 Selby Ave. W.	Thomas, William	1889	Y			RA-SPC-3247
Engine House #5	498 Selby Ave. W.		1882	Y			RA-SPC-3248
commercial building	504 Selby Ave. W.	Stevens, J. Walter	1904	Y			RA-SPC-3249
commercial building	515-525 Selby Ave. W.		1922	Y			RA-SPC-3250
commercial building	526-530 Selby Ave. W.		1913	Y			RA-SPC-3251
residence	549 Selby Ave. W.		1885	Y			RA-SPC-3252
double residence/Selby Place	551-553 Selby Ave. W.		1884	Y			RA-SPC-3253
double residence/Kent Square	555 Selby Ave. W.		1885	Y			RA-SPC-3254
Hewson S. Semple House	556 Selby Ave. W.		1880	Y			RA-SPC-3255
residence	565 Selby Ave. W.		1888	Y			RA-SPC-3256
John Ruse House	569-571 Selby Ave. W.		1884	Y			RA-SPC-3257

Table 2. Neighborhoods at the Edge of the Walking City, Property List:
Previously Surveyed Properties in the Context Study Area, as Inventoried by the Minnesota State Historic Preservation Office

Property Name	Address	Architect/Builder/Engineer	Property Date	NRHP	CEF	DOE	SHPO Inventory No.
residence	570 Selby Ave. W.	Hasslen, John	1889	Y			RA-SPC-3258
Trott/Birch House	579-581 Selby Ave. W.	Kretz, Herman and Company	1890	Y			RA-SPC-3259
residence	580 Selby Ave. W.		1887	Y			RA-SPC-3260
residence	594 Selby Ave. W.		1883	Y			RA-SPC-3261
commercial building	606-608 Selby Ave. W.		1887	Y			RA-SPC-3262
commercial building	606-608 Selby Ave. W.		1915	Y			RA-SPC-3262
Sel-Dale Block	612-618 Selby Ave. W. (also 164 Dale St. N.)	MacLeith, Walter D.	1915	Y			RA-SPC-3263
monument	ca. 621 Selby Ave. W.		1965	Y			RA-SPC-3264
commercial building	741-743 Selby Ave. W.	Lockwood, Louis	1906				RA-SPC-3265
Low House	747 Selby Ave. W.		1894				RA-SPC-3266
residence	767 Selby Ave. W.	McCarthy, J. Charles	1891				RA-SPC-3267
McDonough's Grocery	777-779 Selby Ave. W.		1908				RA-SPC-3268
commercial building	778 Selby Ave. W.		1908				RA-SPC-3269
residence	796 Selby Ave. W.		1889				RA-SPC-3270
residence	800 Selby Ave. W.		1889				RA-SPC-3271
residence	804 Selby Ave. W.		1889				RA-SPC-3272
residence	814 Selby Ave. W.		1880				RA-SPC-3273
residence	822 Selby Ave. W.		1892				RA-SPC-3274
residence	826 Selby Ave. W.		1889				RA-SPC-3275
residence	833-835 Selby Ave. W.		1894				RA-SPC-3276
residence	843-845 Selby Ave. W.	Pear, Charles	1915				RA-SPC-3277
commercial building	861-863 Selby Ave. W. (also 175 Victoria St. N.)		1926				RA-SPC-3278
commercial building	862 Selby Ave. W.	Wheeler, J. H.	1916				RA-SPC-3279
residence	887 Selby Ave. W.		1914				RA-SPC-3280
Danz House	888 Selby Ave. W.	Gauger. A. F.	1905				RA-SPC-3281
Hill School	998 Selby Ave. W.		1973				RA-SPC-3282
St. Paul Municipal Elevator and Sack House	266 Shepard Rd. W.	Ganley Brothers	1931	Y	Y		RA-SPC-3321
St. Paul Municipal Elevator and Sack House	266 Shepard Rd. W.	Schultz, Walter F.	1931	Y	Y		RA-SPC-3321
St. Paul Municipal Elevator and Sack House	266 Shepard Rd. W.	Shepard, George M. and John W. Kelsey	1931	Y	Y		RA-SPC-3321
Northern States Power High Bridge Plant	501 Shepard Rd. W.		1923				RA-SPC-3322
St. Paul Gas Light Co. Plant	ca. 850 Shepard Rd.		1924				RA-SPC-3323
residence	181 Sherburne Ave. W.	Gauger. A. F.	1890				RA-SPC-3324
apartments	208 Sherburne Ave. W.		1914				RA-SPC-3325
Charles P. Olson House	271 Sherburne Ave. W.	Donohue, E.	1899				RA-SPC-3326
residence	277 Sherburne Ave. W.		1885				RA-SPC-3327
residence	310 Sherburne Ave. W.		1884				RA-SPC-3328
commercial building	500-502 Sherburne Ave. W.	Vogel, Carl	1887				RA-SPC-3329
Henry Arnold House	519 Sherburne Ave. W.		1888				RA-SPC-3330
Ferdinand Schaubachger House	538 Sherburne Ave. W.		1888				RA-SPC-3331
residence	543 Sherburne Ave. W.		1888				RA-SPC-3332
residence	554 Sherburne Ave. W.		1870				RA-SPC-3333
Herman Maas House	566 Sherburne Ave. W.		1900				RA-SPC-3334
residence	568 Sherburne Ave. W.		1890				RA-SPC-3335

Table 2. Neighborhoods at the Edge of the Walking City, Property List:
Previously Surveyed Properties in the Context Study Area, as Inventoried by the Minnesota State Historic Preservation Office

Property Name	Address	Architect/Builder/Engineer	Property Date	NRHP	CEF	DOE	SHPO Inventory No.
residence	571 Sherburne Ave. W.	Ries, George	1888				RA-SPC-3336
residence	582 Sherburne Ave. W.		1887				RA-SPC-3337
house and shed	594 Sherburne Ave. W.		1887				RA-SPC-3338
double residence	596-600 Sherburne Ave. W.		1890				RA-SPC-3339
residence	694 Sherburne Ave. W.		1890				RA-SPC-3340
Swan Bengston House	715 Sherburne Ave. W.		1890				RA-SPC-3341
University Ave. Congregational Church	868 Sherburne Ave. W. (also 507 Victoria St. N.)	Johnston, Clarence H., Sr.	1907				RA-SPC-3342
Stillwell-Hankey House	310 Sherman St.		1860				RA-SPC-3348
Benjamin T. McIver House	655 Short St. E.		1885				RA-SPC-3349
Paul Deebach House	664 Short St. E.		1910				RA-SPC-3350
Smith Park	block between Sibley & Wacouta, 5th & 6th Sts.	Saunders, William	1849				RA-SPC-3351
Smith Park	block between Sibley & Wacouta, 5th & 6th Sts.	Saunders, William	1973				RA-SPC-3351
Gordon & Furguson Building	331-341 Sibley St.	Johnston, Clarence H., Sr.	1913				RA-SPC-3352
John Wann Building	350-364 Sibley St.		1882				RA-SPC-3353
Bishop Block	371-375 Sibley St.		1882				RA-SPC-3354
Noyes Brothers & Cutler Building	400 Sibley St./ 219-225 6th St. E.	Stevens, J. Walter	1886				RA-SPC-3355
Noyes Brothers & Cutler Building	400 Sibley St./ 219-225 6th St. E.	Stevens, J. Walter	1908				RA-SPC-3355
J. P. Allen Building	379-381 Sibley St.		1888				RA-SPC-3356
residence	275 Sidney St. E.		1918				RA-SPC-3357
residence	276 Sidney St. E.		1895				RA-SPC-3358
Kouri House	744 Simon Ave. W.		1908				RA-SPC-3359
Louis A. Bumgardner House	379 Sims Ave. E.	Gauger, A. F.	1887				RA-SPC-3360
residence	619 Sims Ave. E.		1888				RA-SPC-3361
residence	652 Sims Ave. E.		1905				RA-SPC-3362
residence	655 Sims Ave. E.		1910				RA-SPC-3363
double residence	658 Sims Ave. E.		1900				RA-SPC-3364
residence	659 Sims Ave. E.		1900				RA-SPC-3365
residence	660 Sims Ave. E.		1885				RA-SPC-3366
John Anderson House	666 Sims Ave. E.		1889				RA-SPC-3367
Martin Olson House	667 Sims Ave. E.		1885				RA-SPC-3368
residence	669 Sims Ave. E.		1890				RA-SPC-3369
double residence	671-673 Sims Ave. E.						RA-SPC-3370
double residence	674 Sims Ave. E.		1890				RA-SPC-3371
residence	677 Sims Ave. E.		1889				RA-SPC-3372
residence	682 Sims Ave. E.		1890				RA-SPC-3373
residence	684 Sims Ave. E.		1890				RA-SPC-3374
residence	694 Sims Ave. E.		1895				RA-SPC-3375
residence	696 Sims Ave. E.		1885				RA-SPC-3376
residence	701 Sims Ave. E.		1910				RA-SPC-3377
residence	715 Sims Ave. E.		1888				RA-SPC-3378
residence	716 Sims Ave. E.		1900				RA-SPC-3379
residence	718 Sims Ave. E.	O'Meyer and Thori	1888				RA-SPC-3380
double residence	739-741 Sims Ave. E.		1888				RA-SPC-3381
residence	772 Sims Ave. E.		1888				RA-SPC-3382
residence	828 Sims Ave. E.		1905				RA-SPC-3383

Table 2. Neighborhoods at the Edge of the Walking City, Property List:
Previously Surveyed Properties in the Context Study Area, as Inventoried by the Minnesota State Historic Preservation Office

Property Name	Address	Architect/Builder/Engineer	Property Date	NRHP	CEF	DOE	SHPO Inventory No.
residence	835 Sims Ave. E.		1885				RA-SPC-3384
residence	839 Sims Ave. E.		1885				RA-SPC-3385
residence	ca. 850 Sims Ave. E.		1890				RA-SPC-3386
residence	858 Sims Ave. E.		1890				RA-SPC-3387
residence	876 Sims Ave. E.		1900				RA-SPC-3388
double house	883-885 Sims Ave. E.		1900				RA-SPC-3389
residence	896 Sims Ave. E.		1890				RA-SPC-3390
residence	899 Sims Ave. E.		1900				RA-SPC-3391
residence	927 Sims Ave. E.		1900				RA-SPC-3392
double residence	929-931 Sims Ave. E.		1900				RA-SPC-3393
residence	934 Sims Ave. E.		1890				RA-SPC-3394
residence	1006 Sims Ave. E.		1890				RA-SPC-3395
residence	1033 Sims Ave.		1892				RA-SPC-3396
residence	229 Smith Ave. N. (formerly Oak)		1875				RA-SPC-3399
residence	312 Smith Ave. N.		1880				RA-SPC-3400
Joseph Brings House	314 Smith Ave. N.		1865				RA-SPC-3401
St. Luke's Hospital	333 Smith Ave. N.	Ellerbe Associates, Inc.	1980				RA-SPC-3402
double residence	365-367 Smith Ave. N.		1880				RA-SPC-3403
residence	383 Smith Ave. N.		1880				RA-SPC-3404
Snelling House Hotel	425 Smith Ave. N.		1860		Y		RA-SPC-3405
Anthony Waldman House	445 Smith Ave. N.		1864		Y		RA-SPC-3406
Koch House/Avery Adams House	454 Smith Ave. N.		1875		Y		RA-SPC-3407
residence	476 Smith Ave.		1900				RA-SPC-3408
residence	479 Smith Ave.		1902				RA-SPC-3409
William P. Haag House	489 Smith Ave. N.		1906				RA-SPC-3410
Mohawk Theatre	607 Smith Ave. S.		1921				RA-SPC-3411
residence	671 Smith Ave. S.		1880				RA-SPC-3412
Mona Condon House	677 Smith Ave. S.	Linhoff, Peter J.	1918				RA-SPC-3413
boiler house	47 St. Albans St. N.		1905	Y			RA-SPC-3443
apartments	110 St. Albans St. N.	Wallingford, Charles A.	1892				RA-SPC-3444
residence	217 St. Albans St. N.		1880	Y			RA-SPC-3445
rowhouse	242-256 St. Albans St. N.		1888				RA-SPC-3446
St. Albans Grocery	573 St. Albans St. N. (also 681 Edmund Ave. W.)	Ries, George	1898				RA-SPC-3447
residence	1279 St. Albans St. N.		1913				RA-SPC-3448
residence	1284 St. Albans St. N.		1913				RA-SPC-3449
residence	1308 St. Albans St. N.		1900				RA-SPC-3450
Henry M. Bylesby Rowhouse	21-27 St. Albans St. S.		1892	Y			RA-SPC-3451
apartments	24 St. Albans St. S.	Kretz, Herman	1901	Y			RA-SPC-3452
apartments	42 St. Albans St. S.		1906	Y			RA-SPC-3453
apartments	62 St. Albans St. S.	Lockwood, Louis	1901	Y			RA-SPC-3454
residence	66 St. Albans St. S.		1878	Y			RA-SPC-3455
Frank Whitney House	149 St. Albans St. S.	Toltz Engineering Co.	1914	Y			RA-SPC-3456
Jim's Phillips 66 Service Station	619 St. Anthony Ave. W.		1960				RA-SPC-3457
residence	667 St. Anthony Ave. W.	Castner, William H.	1889				RA-SPC-3458
residence	961 St. Anthony Ave. W.		1888				RA-SPC-3459
residence	334 St. Clair Ave. W.		1889				RA-SPC-3465
Boedecker House	338 St. Clair Ave. W.		1885				RA-SPC-3466
Lauer House	431 St. Clair Ave. W.	Fitzpatrick, Mark	1907				RA-SPC-3467

Table 2. Neighborhoods at the Edge of the Walking City, Property List:
Previously Surveyed Properties in the Context Study Area, as Inventoried by the Minnesota State Historic Preservation Office

Property Name	Address	Architect/Builder/Engineer	Property Date	NRHP	CEF	DOE	SHPO Inventory No.
residence	452 St. Clair Ave. W.		1900				RA-SPC-3468
residence	487 St. Clair Ave. W.		1900				RA-SPC-3469
residence	493 St. Clair Ave. W.		1885				RA-SPC-3470
residence	495 St. Clair Ave. W.		1880				RA-SPC-3471
apartments	807 St. Clair Ave. W.		1915				RA-SPC-3472
Hiram H. Backus House	956 St. Clair Ave. W.		1890				RA-SPC-3473
residence	962 St. Clair Ave. W.	Coxhead, John H.	1888				RA-SPC-3474
residence & barn	992 St. Clair Ave. W.	Coxhead, John H.	1891				RA-SPC-3475
Leslie H. Chapman House	996 St. Clair Ave. W.		1906				RA-SPC-3476
residence	1028 St. Clair Ave. W.		1925				RA-SPC-3477
residence	1037 St. Clair Ave. W.	Bryant, John H.	1886				RA-SPC-3478
Malcolm McMilliam House	1058 St. Clair Ave. W.	Hartford, Ernest & Charles Hausler	1915				RA-SPC-3479
residence	1068 St. Clair Ave. W.		1920				RA-SPC-3480
St. Paul Women's City Club	305 St. Peter St.	Jemne, Magnus	1931	Y			RA-SPC-3490
The Costanza	337-343 St. Peter St.		1890				RA-SPC-3491
Lowry Arcade Building	350 St. Peter St.	Kees and Colburn	1893				RA-SPC-3492
St. Paul Hotel	363 St. Peter St.	Reed and Stem	1910				RA-SPC-3493
commercial building	364-372 St. Peter St. N.		1940				RA-SPC-3494
Hamm Building	408 St. Peter St.	Toltz, King and Day	1915	Y	Y		RA-SPC-3495
Gebhard Eck Hotel & Saloon	444 St. Peter St.	Weisen and Fisher	1888				RA-SPC-3496
Vater Rhein Hotel	448 St. Peter St.		1870				RA-SPC-3497
Bork Apartment House	458 St. Peter St.	Zschocke, Albert	1889				RA-SPC-3498
Hotel Rouleau	460 St. Peter St.		1884				RA-SPC-3499
Hotel Rouleau	460 St. Peter St.		1889				RA-SPC-3499
Hotel Rouleau	460 St. Peter St.		1931				RA-SPC-3499
commercial building	467 St. Peter St. N.		1915				RA-SPC-3500
office building	480 St. Peter St.	Parker-Klein Associates	1979				RA-SPC-3501
Colonnade Hotel	534-544 St. Peter St.		1889				RA-SPC-3502
Colonnade Hotel	534-544 St. Peter St.		1899				RA-SPC-3502
residence	939 Scheffer Ave. W.		1915				RA-SPC-3508
commercial building	551 State St. S.		1905				RA-SPC-3524
rowhouse	559-567 State St. S.		1890				RA-SPC-3525
residence	823 Stellar Pl. N.		1885				RA-SPC-3526
property	838 Stellar Pl. N.		1920				RA-SPC-3527
M. Manzel House	58 Stevens St. E.	Manzel, Mathew	1884				RA-SPC-3528
Beil House	98 Stevens St. E.		1901				RA-SPC-3529
commercial building	37 Stevens Ave. W.		1900				RA-SPC-3530
residence	41 Stevens St. W.		1880				RA-SPC-3531
residence	111 Stevens St. W.		1890				RA-SPC-3532
church	125 Stevens Ave. W.		1923				RA-SPC-3533
residence	172 Stevens St. W.		1915				RA-SPC-3534
residence	360 Stevens St. W.		1875				RA-SPC-3535
William Banholzer House	680 Stewart Ave.	Dressel, C. E.	1885		Y		RA-SPC-3536
John Mergens House	689-691 Stewart Ave. W.		1888				RA-SPC-3537
Pastika House	695 Stewart Ave. W.	Mashek, Albert	1902				RA-SPC-3538
residence	780 Stewart Ave. W.		1880				RA-SPC-3539
residence	809 Stickney St. S.		1880				RA-SPC-3540
residence and barn	266 Stinson St. W.		1890				RA-SPC-3541
Frost House	274 Stinson St. W.		1891				RA-SPC-3542

Table 2. Neighborhoods at the Edge of the Walking City, Property List:
Previously Surveyed Properties in the Context Study Area, as Inventoried by the Minnesota State Historic Preservation Office

Property Name	Address	Architect/Builder/Engineer	Property Date	NRHP	CEF	DOE	SHPO Inventory No.
Engholm House	289 Stinson St. W.		1888				RA-SPC-3543
residence	291 Stinson St. W.		1888				RA-SPC-3544
Ribock House	292 Stinson St. W.		1888				RA-SPC-3545
residence	ca. 299 Stinson St. W.		1888				RA-SPC-3546
Zalesky House	333 Stinson St. W.		1904				RA-SPC-3547
William DeFreese House	1037 Stinson St. W.		1888				RA-SPC-3548
James Melady House	361 Stryker Ave. S.		1875				RA-SPC-3549
Biederich House	372 Stryker Ave. S.		1888				RA-SPC-3550
residence	385 Stryker Ave. S.		1885				RA-SPC-3551
residence	387 Stryker Ave.		1895				RA-SPC-3552
Henry Heinsch House	390 Stryker Ave. S.		1884				RA-SPC-3553
apartments	436-438 Stryker Ave. S.		1894				RA-SPC-3554
double residence	448-450 Stryker Ave. S.		1890				RA-SPC-3555
residence	491 Stryker Ave. S.		1890				RA-SPC-3556
residence	ca. 498 Stryker Ave. S.		1890				RA-SPC-3557
residence	504 Stryker Ave. S.		1885				RA-SPC-3559
residence	557 Stryker Ave. S.		1895				RA-SPC-3560
Lau Brothers Grocery	593-595 Stryker Ave. S.		1886				RA-SPC-3561
commercial building	637 Stryker Ave. S.		1920				RA-SPC-3562
residence	700 Stryker Ave. S.	Larson, Carl	1890				RA-SPC-3563
residence	864 Stryker Ave. S.		1900				RA-SPC-3564
commercial building	878 Stryker Ave. S.		1930				RA-SPC-3565
residence	299 Sturgis St. W.		1870				RA-SPC-3566
Cathedral of St. Paul	204 Dayton Ave.	Masqueray, Emmanuel L. (ext), Maginnis, Walsh & Phillips (int)	1906	Y			RA-SPC-3567
The Carlyle	129 Summit Ave. E.		1910				RA-SPC-3569
Morris Court	about 131 Summit Ave. E.		1920				RA-SPC-3570
The Ambassador	168-170 Summit Ave.		1910				RA-SPC-3571
The Elm	178-180 Summit Ave.		1910				RA-SPC-3572
C. D. Kerr House	184 Summit Ave.		1889				RA-SPC-3573
residence	186 Summit Ave.		1885				RA-SPC-3574
Park Court	194 Summit Ave.		1920				RA-SPC-3575
School Patrol Flagpole	ca. 201 Summit Ave. W.		1973	Y			RA-SPC-3576
Charles P. Noyes/ Joseph McKay House	235 Summit Ave. W.		1878	Y			RA-SPC-3577
William B. Bend House	239 Summit Ave. W.	Wirth, George	1882	Y			RA-SPC-3578
James J. Hill House	240 Summit Ave.	Peabody & Stearns	1888	Y			RA-SPC-3579
Charles Paul House (Gorden/Finch)	245 Summit Ave. W.	Radcliffe, Abraham M.	1882	Y			RA-SPC-3580
Horace P. Rugg House	251 Summit Ave. W.	Hodgson and Stem	1887	Y			RA-SPC-3581
double residence	255-257 Summit Ave. W.		1884	Y			RA-SPC-3582
Louis W. and Maud Hill House	260 Summit Ave. W.	Frost, Charles A.	1902	Y			RA-SPC-3583
Louis W. and Maud Hill House	260 Summit Ave. W.	Frost, Charles A.	1913	Y			RA-SPC-3583
Louis W. and Maud Hill House	260 Summit Ave. W.	Johnston, Clarence H., Sr.	1902	Y			RA-SPC-3583
Louis W. and Maud Hill House	260 Summit Ave. W.	Johnston, Clarence H., Sr.	1913	Y			RA-SPC-3583
James H. Weed House	261 Summit Ave. W.	Johnston, Clarence H., Sr.	1891	Y			RA-SPC-3584
John S. Robertson House	265 Summit Ave. W.	Mould, Charles T.	1885	Y			RA-SPC-3585
Driscoll/ Weyerhaeuser House	266 Summit Ave. W.	William & Willcox	1884	Y			RA-SPC-3586
Charles Schuneman House	275 Summit Ave. W.	Johnston, Clarence H., Sr.	1901	Y			RA-SPC-3587
Joshua Sanders House	271 Summit Ave. W.	Bassford, Edward P.	1882	Y			RA-SPC-3589

Table 2. Neighborhoods at the Edge of the Walking City, Property List:
Previously Surveyed Properties in the Context Study Area, as Inventoried by the Minnesota State Historic Preservation Office

Property Name	Address	Architect/Builder/Engineer	Property Date	NRHP	CEF	DOE	SHPO Inventory No.
Frederick A. Fogg House	285 Summit Ave. W.	Stem, A. H.	1899	Y			RA-SPC-3590
George F. Lindsay House (Weyerhaeuser/Lindsay House)	294 Summit Ave. W.	Parker, Thomas and Rice	1919	Y			RA-SPC-3591
Albert H. and Louise Lindeke House	295 Summit Ave. W.	Gauger, August F.	1885	Y			RA-SPC-3592
Albert H. and Louise Lindeke House	295 Summit Ave. W.	Gauger, August F.	1903	Y			RA-SPC-3592
Albert H. and Louise Lindeke House	295 Summit Ave. W.	Reed and Stem	1885	Y			RA-SPC-3592
Albert H. and Louise Lindeke House	295 Summit Ave. W.	Reed and Stem	1903	Y			RA-SPC-3592
George W. Gardner House	301 Summit Ave. W.	Holyoke, Thomas	1905	Y			RA-SPC-3593
Joseph L. Forepaugh House	302 Summit Ave. W.	Mould and McNichol	1889	Y			RA-SPC-3594
David and Mary Stuart House	312 Summit Ave. W.		1858	Y			RA-SPC-3595
William Lightner House	318 Summit Ave. W.	Gilbert, Cass	1893	Y			RA-SPC-3596
William Lightner/ George B. Young Double House	322-324 Summit Ave.	Gilbert, Cass and James Knox Taylor	1886	Y			RA-SPC-3597
Edward N. Saunders House	323 Summit Ave. W.	Johnston, Clarence H., Sr.	1892	Y			RA-SPC-3598
Charles A. Wheaton House	329 Summit Ave. W.		1895	Y			RA-SPC-3599
Edgar C. Long House	332 Summit Ave. W.	Gilbert, Cass	1889	Y			RA-SPC-3600
Edgar C. Long House	332 Summit Ave. W.	Taylor, James Knox	1889	Y			RA-SPC-3600
John H. Allen House	335 Summit Ave. W.	Stevens, J. Walter	1892	Y			RA-SPC-3601
C.H.F. Smith House/Crawford Livingston House	339 Summit Ave. W.	Gilbert, Cass	1898	Y			RA-SPC-3602
Thomas B. and Clare Scott House	340 Summit Ave. W.	Reed and Stem	1894	Y			RA-SPC-3603
Watson P. & Sarah M. Davidson House	344 Summit Ave. W.	Holyoke, Thomas	1915	Y			RA-SPC-3604
A. W. Lindeke House	345 Summit Ave. W.	Johnston, Clarence H., Sr.	1909	Y			RA-SPC-3605
William B. & Mary Dean House	353 Summit Ave. W.		1882	Y			RA-SPC-3606
Donald S. Culver	361 Summit Ave. W.	Linhoff, Peter J.	1912	Y			RA-SPC-3607
Bass/Griggs House	365 Summit Ave. W.	Taylor, James Knox	1891	Y			RA-SPC-3608
Egil & Rachel Boeckmann House	366 Summit Ave. W.	Adler, David and Robert Work	1928	Y			RA-SPC-3609
Cochran Park	ca. 369 Summit Ave. W.		1923	Y			RA-SPC-3610
J. R. Mitchell House	370 Summit Ave. W.	Johnston, Clarence H., Sr.	1909	Y			RA-SPC-3611
Auerbach House	400 Summit Ave. W.	Wirth, George	1882	Y			RA-SPC-3612
Nathan Hale Statue	ca. 401 Summit Ave. W.		1907	Y			RA-SPC-3613
Edwin W. Winter House	415 Summit Ave. W.		1880	Y			RA-SPC-3614
University Club	420 Summit Ave. W.	Reed and Stem	1912	Y			RA-SPC-3615
Edward T. Buxton House	421 Summit Ave. W.	Marshall and Fox	1912	Y			RA-SPC-3616
James C. Burbank House	432 Summit Ave. W.	Wheelock, Otis	1862	Y			RA-SPC-3617
The Livingston/Summit Flats	442 Summit Ave. W.		1898	Y			RA-SPC-3618
Shipman-Greve House	445 Summit Ave. W.	Stevens, J. Walter	1882	Y			RA-SPC-3619
Shipman-Greve House	445 Summit Ave. W.	Stevens, J. Walter	1912	Y			RA-SPC-3619
William & Bertha Constans House	465 Summit Ave. W.	Gauger, August F.	1886	Y			RA-SPC-3620
C. J. McConville House	470 Summit Ave. W.	Fitzpatrick, Mark	1919	Y			RA-SPC-3621
James Gamble House	475 Summit Ave. W.	Wirth, George	1883	Y			RA-SPC-3622
Chauncey W. and Martha Griggs House	476 Summit Ave. W.	Johnston, Clarence H., Sr.	1883	Y			RA-SPC-3623
J. A. MacLeod House	485 Summit Ave. W.	Holyoke and Jemne	1907	Y			RA-SPC-3624
J. A. MacLeod House	485 Summit Ave. W.	Holyoke and Jemne	1922	Y			RA-SPC-3624
J. A. MacLeod House	485 Summit Ave. W.	MacLeod, J. A.	1907	Y			RA-SPC-3624
J. A. MacLeod House	485 Summit Ave. W.	MacLeod, J. A.	1922	Y			RA-SPC-3624
Addison G. Foster House	490 Summit Ave. W.	Johnston, Clarence H., Sr.	1883	Y			RA-SPC-3625

Table 2. Neighborhoods at the Edge of the Walking City, Property List:
Previously Surveyed Properties in the Context Study Area, as Inventoried by the Minnesota State Historic Preservation Office

Property Name	Address	Architect/Builder/Engineer	Property Date	NRHP	CEF	DOE	SHPO Inventory No.
Cyrus B. Thurston House	495 Summit Ave. W.		1881	Y			RA-SPC-3626
Dr. Cornelius Williams House	500 Summit Ave. W.	Holyoke, Thomas	1904	Y			RA-SPC-3627
George W. Freeman House	505 Summit Ave. W.	Gilbert, Cass	1894	Y			RA-SPC-3628
Charles S. Bunker House	506 Summit Ave. W.	Wirth, George	1882	Y			RA-SPC-3629
W. W. Bishop House	513 Summit Ave. W.		1891	Y			RA-SPC-3630
William Butler House	516 Summit Ave. W.		1914	Y			RA-SPC-3631
Bainbridge H. Evans House	533 Summit Ave. W.		1902	Y			RA-SPC-3632
Walter J. S. Trail/Dr. E.C. Mitchell House	534 Summit Ave. W.	Radcliffe, Abraham M.	1884	Y			RA-SPC-3633
residence	545 Summit Ave. W.		1890	Y			RA-SPC-3634
Oakland Apartments	550 Summit Ave. W.	Black, Alan	1898	Y			RA-SPC-3635
George D. Taylor House	574 Summit Ave. W.		1904	Y			RA-SPC-3636
The Colonial	579 Summit Ave. W.	Kretz, Herman	1896	Y			RA-SPC-3637
Summit Terrace	587-601 Summit Ave. W.	Willcox and Johnston	1889	Y			RA-SPC-3638
Creve and Lillian Oppenheim House	590 Summit Ave. W.	Ellerbe and Round	1913	Y			RA-SPC-3639
Ron House Apartments	596-604 Summit Ave. W.	Johnston, Clarence H., Sr.	1890	Y			RA-SPC-3640
apartment building	610 Summit Ave. W.		1927	Y			RA-SPC-3641
Cyrus C. DeCoster House	611 Summit Ave. W.		1910	Y			RA-SPC-3642
Louisa McQuillan House	623 Summit Ave. W.		1896	Y			RA-SPC-3643
Charles H. and Elizabeth Schliek House	624 Summit Ave. W.		1899	Y			RA-SPC-3644
William T. and Nellie Kirke House	629 Summit Ave. W.	Johnston, Clarence H., Sr.	1896	Y			RA-SPC-3645
Augustus H. Schliek House	638 Summit Ave. W.	Lockwood, Louis	1894	Y			RA-SPC-3646
Augustus H. Schliek House	638 Summit Ave. W.	Lockwood, Louis	1902	Y			RA-SPC-3646
Augustus H. Schliek House	638 Summit Ave. W.	Lockwood, Louis	1909	Y			RA-SPC-3646
Augustus H. Schliek House	638 Summit Ave. W.	Fitzpatrick, Mark	1894	Y			RA-SPC-3646
Augustus H. Schliek House	638 Summit Ave. W.	Fitzpatrick, Mark	1902	Y			RA-SPC-3646
Augustus H. Schliek House	638 Summit Ave. W.	Fitzpatrick, Mark	1909	Y			RA-SPC-3646
Charles A. Dibble House	644 Summit Ave. W.	Hand, Havelock E.	1889	Y			RA-SPC-3647
A. G. Manson/Luman A. Gilbert House	649 Summit Ave. W.		1874	Y			RA-SPC-3648
residence	650 Summit Ave. W.	Johnston, Clarence H., Sr.	1892	Y			RA-SPC-3649
residence	656 Summit Ave. W.	Johnston, Clarence H., Sr.	1892	Y			RA-SPC-3650
M.H.B. Gates House	659 Summit Ave. W.	Spear, D. B.	1885	Y			RA-SPC-3651
The Waldorf	672-678 Summit Ave. W.	Kretz, Herman	1900	Y			RA-SPC-3652
residence	677 Summit Ave. W.		1930	Y			RA-SPC-3653
double residence	682-684 Summit Ave. W. (also 9 St. Albans St.)	Kretz, Herman	1893	Y			RA-SPC-3654
residence	683 Summit Ave. W.		1895	Y			RA-SPC-3655
W. H. Elsinger House	701 Summit Ave. W.	Johnston, Clarence H., Sr.	1898	Y			RA-SPC-3656
Jacob and Bettie Dittenhofer House	705 Summit Ave. W.	Gilbert, Cass	1898	Y			RA-SPC-3657
H.M. Stocking House	710-712 Summit Ave. W.		1888	Y			RA-SPC-3658
residence	726 Summit Ave. W.	Lockwood, Louis	1903	Y			RA-SPC-3659
First Church of Christ Scientist	735-739 Summit Ave. W.	Johnston, Clarence H. (attributed to Clarence Johnston, Jr.)	1913	Y			RA-SPC-3660
Rush B. and Harriet Wheeler House	749 Summit Ave. W.	Willcox and Johnston	1888	Y			RA-SPC-3661
Gebhard and Lena Bohn House	761 Summit Ave. W.		1904	Y			RA-SPC-3662
Herman and Helen Kretz House	768 Summit Ave. W.	Kretz, Herman	1900	Y			RA-SPC-3663

Table 2. Neighborhoods at the Edge of the Walking City, Property List:
Previously Surveyed Properties in the Context Study Area, as Inventoried by the Minnesota State Historic Preservation Office

Property Name	Address	Architect/Builder/Engineer	Property Date	NRHP	CEF	DOE	SHPO Inventory No.
House of Hope Presbyterian Church	775-795 Summit Ave. W.	Cram, Goodhue & Ferguson	1913	Y			RA-SPC-3664
residence	776 Summit Ave. W.	Stevens, J. Walter	1901	Y			RA-SPC-3665
residence	780 Summit Ave. W.	Sundburg	1909	Y			RA-SPC-3666
Ella A. Sanders House	786 Summit Ave. W.	Lockwood, Louis	1905	Y			RA-SPC-3667
residence	790 Summit Ave. W.		1905	Y			RA-SPC-3668
Frank Dodson House	796 Summit Ave. W.	Johnston, Clarence H.	1901	Y			RA-SPC-3669
Samuel & Madeline Dittenhofer House	807 Summit Ave. W.	Johnston, Clarence H., Sr.	1906	Y			RA-SPC-3670
Horace E. Thompson House	808 Summit Ave. W.	Wicks, H. I.	1903	Y			RA-SPC-3671
Frank W. Hurty House	818 Summit Ave. W.		1916	Y			RA-SPC-3672
Charles L. Johnston House	821 Summit Ave. W.	Stevens, J. Walter	1910	Y			RA-SPC-3673
William and Dorothy Ingemann House	828 Summit Ave. W.	Ingemann, William M.	1956	Y			RA-SPC-3674
Saunders House	834 Summit Ave. W.		1912	Y			RA-SPC-3675
Charles Straus House	842 Summit Ave. W.	Lockwood, Louis	1898	Y			RA-SPC-3676
Jacob Westheimer House	846 Summit Ave. W.	Kretz, Herman	1898	Y			RA-SPC-3677
Fred C. Norlander House	880 Summit Ave. W.		1923	Y			RA-SPC-3678
St. Paul's United Church of Christ	900 Summit Ave. W.		1960	Y			RA-SPC-3679
Alfred Wharton House	929 Summit Ave. W.	Stem, A. H.	1890	Y			RA-SPC-3680
residence	934 Summit Ave. W.		1906	Y			RA-SPC-3681
Dr. E.K. VonWedel Spreidt House	937 Summit Ave. W.	Gilbert, Cass	1899	Y			RA-SPC-3682
residence	942 Summit Ave. W.	Linhoff, Peter J.	1908	Y			RA-SPC-3683
Stiles W. Burr House	943 Summit Ave. W.	Gilbert, Cass	1899	Y			RA-SPC-3684
Charles Beckhoefer House	952 Summit Ave. W.	Holyoke, Thomas G.	1914	Y			RA-SPC-3685
Carlos N. Boynton House	955 Summit Ave. W.	Johnston, Clarence H., Sr.	1904	Y			RA-SPC-3686
George H. Prince House	965 Summit Ave. W.	Lockwood, Louis	1901	Y			RA-SPC-3687
residence	966 Summit Ave. W.	Lockwood, Louis	1902	Y			RA-SPC-3688
Howard Johnson House	976 Summit Ave. W.	Johnston, Clarence H., Sr.	1911	Y			RA-SPC-3689
Louis Silverstein House	977 Summit Ave. W.	Linhoff, Peter J.	1924	Y			RA-SPC-3690
James A. Wilson House	985 Summit Ave. W.		1895	Y			RA-SPC-3691
Leo A. Guiterman House	986 Summit Ave. W.	Johnston, Clarence H., Jr.	1904	Y			RA-SPC-3692
Henry G. and Ruth Allen House	990 Summit Ave. W.	Holyoke, Thomas G.	1916	Y			RA-SPC-3693
Jules H. Burwell House	1003 Summit Ave. W.	Stem, A. H.	1891	Y			RA-SPC-3694
Irvine, Horace orace H. and Clotilde, House	1006 Summit Ave. W.	Whitney, William Channing	1910	Y			RA-SPC-3695
William Bannon House	1009 Summit Ave. W.	Lockwood, Louis	1901	Y			RA-SPC-3696
residence	1017 Summit Ave. W.	Hartford and Jacobson	1913	Y			RA-SPC-3697
Hopewell Clark House	1027 Summit Ave. W.		1915	Y			RA-SPC-3698
William O'Brien House	1034-38 Summit Ave. W.	Lockwood, Louis	1906	Y			RA-SPC-3699
residence	1042 Summit Ave. W.	McAnulty Invesment Company	1920	Y			RA-SPC-3700
St. Luke's School	1065 Summit Ave. W.		1950	Y			RA-SPC-3701
W. O. Washburn House	1082 Summit Ave. W.		1910	Y			RA-SPC-3702
St. Luke's Catholic Church	1079 Summit Ave. W.	Comes, Perry and McMullen	1924	Y			RA-SPC-3703
Howard House	12 Summit Ct.	Johnston, Clarence H., Sr.	1890	Y			RA-SPC-3797
residence	18 Summit Ct.		1890	Y			RA-SPC-3798
George C. Squires House	19 Summit Ct.	Gilbert, Cass and James Knox Taylor	1889	Y			RA-SPC-3799
Bement House	27 Summit Ct.	Gilbert, Cass and James Knox Taylor	1889	Y			RA-SPC-3800

Table 2. Neighborhoods at the Edge of the Walking City, Property List:
Previously Surveyed Properties in the Context Study Area, as Inventoried by the Minnesota State Historic Preservation Office

Property Name	Address	Architect/Builder/Engineer	Property Date	NRHP	CEF	DOE	SHPO Inventory No.
Sylvester Cary House	29 Summit Ct.	Gilbert, Cass and James Knox Taylor	1888	Y			RA-SPC-3801
Paul H. Gotzian House	33 Summit Ct. (also 32 Lawton St. S.)	Holyoke, Thomas C.	1888	Y			RA-SPC-3802
Paul H. Gotzian House	33 Summit Ct. (also 32 Lawton St. S.)	Holyoke, Thomas C.	1903	Y			RA-SPC-3802
residence	312 Superior St. W.		1880				RA-SPC-3803
Anton Krutina House	313 Superior St. W.		1900				RA-SPC-3804
Duncan C. Murray	325 Superior St. W.		1890				RA-SPC-3805
saloon/ house	398 Superior St. W.		1885				RA-SPC-3806
saloon/ house	398 Superior St. W.		1911				RA-SPC-3806
Borovansky House	399 Superior St. W.		1893				RA-SPC-3807
residence	402 Superior St. W.		1890				RA-SPC-3808
residence	407 Superior St. W.		1875				RA-SPC-3809
residence	414 Superior St. W.		1889				RA-SPC-3810
residence	66 Sycamore St. E.		1880				RA-SPC-3814
residence	126 Sycamore St. E.		1880				RA-SPC-3815
residence	129 Sycamore St. W.		1895				RA-SPC-3816
J. B. Trudeau House	139 Sycamore St. E.		1885				RA-SPC-3817
residence	147 Sycamore St. E.		1895				RA-SPC-3818
Patrick Hogan House	755 Sylvan St. N.		1884				RA-SPC-3819
Francis Kennedy House	761 Sylvan House N.		1886				RA-SPC-3820
residence	1098 Sylvan St. N.		1894				RA-SPC-3821
Louis Schauer House	1102 Sylvan St. N.		1884				RA-SPC-3822
residence	526 Thomas Ave. W.		1880				RA-SPC-3831
John M. Weimar House	574 Thomas Ave. W.		1888				RA-SPC-3832
commercial building	579 Thomas Ave. W.		1886				RA-SPC-3833
Frederick W. Schultz House	609 Thomas Ave. W.		1888				RA-SPC-3834
residence	663 Thomas Ave. W.		1902				RA-SPC-3835
residence	285 Topping St. W.		1895				RA-SPC-3843
John Foster House	477 Topping St. W.		1885				RA-SPC-3844
residence	324 Toronto St. S.		1890				RA-SPC-3845
residence	696 Tuscarora Ave. W.						RA-SPC-3846
residence	700 Tuscarora Ave. W.		1890				RA-SPC-3847
residence	772 Tuscarora Ave. W.		1885				RA-SPC-3848
residence	827-829 Tuscarora Ave.		1885				RA-SPC-3849
residence	833 Tuscarora Ave.		1900				RA-SPC-3850
Ed Ayd House	845 Tuscarora Ave. W.	O'Grady & Harrington	1895				RA-SPC-3851
John J. Juenemann House	862 Tuscarora Ave.		1886				RA-SPC-3852
apartments	286-288 Thomas Ave. W.	Kaldunski, August	1907				RA-SPC-3857
residence	330 Thomas Ave. W.	Gauger. A. F.	1891				RA-SPC-3858
fence	336 Thomas Ave. W.		1905				RA-SPC-3859
commercial building	385 Thomas Ave. W. (601-603 Western Ave. N.)	Bergemann, George	1890				RA-SPC-3860
residence	407 Thomas Ave. W.	Wilhelm Schmidt	1885				RA-SPC-3861
residence	429 Thomas Ave. W.		1900				RA-SPC-3862
residence	448 Thomas Ave. W.		1889				RA-SPC-3863
residence	452 Thomas Ave. W.		1889				RA-SPC-3864
residence	514 Thomas Ave. W.		1890				RA-SPC-3865
residence	516 Thomas Ave. W.		1887				RA-SPC-3866

Table 2. Neighborhoods at the Edge of the Walking City, Property List:
Previously Surveyed Properties in the Context Study Area, as Inventoried by the Minnesota State Historic Preservation Office

Property Name	Address	Architect/Builder/Engineer	Property Date	NRHP	CEF	DOE	SHPO Inventory No.
Norwegian Evangelical Lutheran Church	105 University Ave. W.	Buechner and Orth	1911		Y		RA-SPC-3867
Ford Building	117 University Ave. W.	Gram, John	1913		Y		RA-SPC-3868
Ford Building	117 University Ave. W.	Kees and Colburn	1913		Y		RA-SPC-3868
Leif Erickson Statue	ca. 120 University Ave. W.	Daniels, John Karl sculptor	1949				RA-SPC-3869
Spence Building	154-160 University Ave. W.	Carlough, A.	1909				RA-SPC-3870
residence	271 University Ave. W.		1900				RA-SPC-3871
residence	288 University Ave. W.		1911				RA-SPC-3872
Verdi Theatre	302 University Ave. W.	Tolz Engineering Co.	1913				RA-SPC-3873
commercial building	310-312 University Ave. W.	Zschocke, Albert	1889				RA-SPC-3874
Kramer and Deppe Auto Repair	315 University Ave. W.		1922				RA-SPC-3875
National Funeral Home	344 University Ave. W.		1935				RA-SPC-3876
Minnesota Milk Company	370-380 University Ave. W.	Hausler, Charles	1912				RA-SPC-3877
Minnesota Milk Company	370-380 University Ave. W.	Hausler, Charles	1932				RA-SPC-3877
Minnesota Milk Company	370-380 University Ave. W.	Berger, Charles H.	1912				RA-SPC-3877
Minnesota Milk Company	370-380 University Ave. W.	Berger, Charles H.	1932				RA-SPC-3877
Christian Thon House	393 University Ave. W.		1879				RA-SPC-3878
Clark Group	417 University Ave. W.		1976				RA-SPC-3879
commercial building	441-443 University Ave. W.	Hoffman, J. H.	1906				RA-SPC-3880
Philip J. Helfman House	460 University Ave. W.		1878				RA-SPC-3881
residence	465 University Ave. W.		1885				RA-SPC-3882
double residence	581-583 University Ave. W.		1892				RA-SPC-3883
Ingvolstad Lumber Company	601 University Ave. W.		1925				RA-SPC-3884
commercial building (razed)	622-624 University Ave. W. (also 473 Dale St. N.)		1914				RA-SPC-3885
Faust Theatre (razed)	626 University Ave. W.	Liebenberg and Kaplan	1911				RA-SPC-3886
Faust Theatre (razed)	626 University Ave. W.	Liebenberg and Kaplan	1934				RA-SPC-3886
Engine Company #18	681 University Ave. W. (also 501 St. Albans St. N.)	Buechner and Orth	1908		Y		RA-SPC-3887
gas station/ Miller Motors	703 University Ave. W.		1923				RA-SPC-3888
Owens Motor Company	709 University Ave. W.	Thomas Owens	1917		Y		RA-SPC-3889
gas station	741 University Ave. W.	Owens, Thomas	1917				RA-SPC-3890
plumber's store	781-783 University Ave. W.		1911				RA-SPC-3891
Victoria Theater	825 University Ave. W.	Ellerbe, Franklin H.	1915				RA-SPC-3892
Star Wet Wash Laundry	839-845 University Ave. W.	Buetow, Max O.	1923				RA-SPC-3893
store	856-858 University Ave. W.		1940				RA-SPC-3894
Brioschi-Minuti Company Building	908 University Ave. W.	Minuti, L. J.	1922		Y		RA-SPC-3895
residence	909 University Ave. W.		1908				RA-SPC-3896
M. Schott Building	935-937 University Ave. W.	Bergemann, George	1890				RA-SPC-3897
Curtis Printing Company	1000-1010 University Ave. W.	Stevens, J. Walter	1912				RA-SPC-3898
auto sales and service	1013 University Ave. W.		1945				RA-SPC-3899
White Castle	1087 University Ave. W.		1936				RA-SPC-3900
rowhouse	400-406 Van Buren Ave. W.	Fischer, John	1910				RA-SPC-3951
residence	401 Van Buren Ave. W.		1888				RA-SPC-3952
residence	414 Van Buren Ave. W.		1890				RA-SPC-3953
residence	544 Van Buren Ave. W.		1890				RA-SPC-3954
Charles Nitz House	548 Van Buren Ave. W.		1889				RA-SPC-3955
residence	553 Van Buren Ave. W.		1885				RA-SPC-3956
residence	561 Van Buren Ave. W.		1908				RA-SPC-3957
commercial building	995 Van Slyke Ave. W.		1910				RA-SPC-3964

Table 2. Neighborhoods at the Edge of the Walking City, Property List:
Previously Surveyed Properties in the Context Study Area, as Inventoried by the Minnesota State Historic Preservation Office

Property Name	Address	Architect/Builder/Engineer	Property Date	NRHP	CEF	DOE	SHPO Inventory No.
residence	1048 Van Slyke Ave. W.	Gauger, August F.	1888				RA-SPC-3965
Matt Jensen House	1062 Van Slyke Ave. W.		1908				RA-SPC-3966
residence	99 Victoria St. N.		1890				RA-SPC-3973
residence	115-117 Victoria St. N.		1891				RA-SPC-3974
residence	675 Victoria St.		1895				RA-SPC-3975
residence	696 Victoria St.		1900				RA-SPC-3976
residence	706 Victoria St. N.		1885				RA-SPC-3977
residence	1031 Victoria St. N.	Jurgens, Julius	1915				RA-SPC-3978
Como Park Farm	1388 Victoria St. N.		1860				RA-SPC-3979
automobile service garage	31-35 Victoria St. S. (also 867 Grand Ave. W.)	Alden, John	1922	Y			RA-SPC-3980
residence	449 View St. N.		1890				RA-SPC-3981
Palace Playground Center	350 View St. S.		1972				RA-SPC-3982
St. James School	486 View St. S.		1913				RA-SPC-3983
St. James Church	496-506 View St. S.	Slifer, Fred A.	1938				RA-SPC-3984
residence	516 View St. S.		1905				RA-SPC-3985
Charles & Emily Noyes House	89 Virginia St. N.	Gilbert, Cass and James Knox Taylor	1887	Y			RA-SPC-3986
Warren-Kelliher House	96 Virginia St. N.		1875	Y			RA-SPC-3987
Ramsey/Stoddard House	107 Virginia St. N.		1883	Y			RA-SPC-3988
Q.F. Peet House	110 Virginia St. N.		1895	Y			RA-SPC-3989
Thomas Tompkins House	113-115 Virginia St. N.	Stevens, J. Walter	1890	Y			RA-SPC-3990
Daniel Dickinson House	118 Virginia St. N.		1883	Y			RA-SPC-3991
McNeil Seymour House	121 Virginia St. N.		1910	Y			RA-SPC-3992
Charles Wanzer House	122 Virginia St. N.		1882	Y			RA-SPC-3993
T. R. Selmes House	130 Virginia St. N.		1887	Y			RA-SPC-3994
Judge Walter H. Sanborn House	143 Virginia St. N.		1880	Y			RA-SPC-3995
D.R. Dellinger House	163 Virginia St. N.	Castner, W. H.	1884	Y			RA-SPC-3996
Virginia St. Church	170 Virginia St. N. (also 338 Selby Ave. W.)	Gilbert, Cass and James Knox Taylor	1887	Y			RA-SPC-3997
Henry E. Warner House	410 Virginia St. N.	Warner, Henry E.	1893				RA-SPC-3998
double residence	446-448 Virginia St. N.		1897				RA-SPC-3999
house	490 Jefferson Ave. W	Samec, Joseph	1892				RA-SPC-4000
Novotny, Joseph, House	496 Jefferson Ave. W		1880				RA-SPC-4001
house	502 W Jefferson Ave.		1885				RA-SPC-4002
double house	573-575 Jefferson Ave. W		1885				RA-SPC-4003
Peter P. Poppler House	649 Jefferson Ave. W	Hoffman, C.	1910				RA-SPC-4004
house	667 Jefferson Ave. W		1904				RA-SPC-4005
Thomas Sterba House	673 Jefferson Ave. W	Buzisky, C.	1905				RA-SPC-4006
house	122 Jenks Ave. E		1890				RA-SPC-4011
house	685 Jenks Ave. E		1910				RA-SPC-4012
Full Gospel Assembly	700 Jenks Ave. E	Sweed, Carl & Eric Stone (b)	1912				RA-SPC-4013
house	707 Jenks Ave. E		1890				RA-SPC-4014
Swenson House	732 Jenks Ave. E		1900				RA-SPC-4015
house	758 Jenks Ave. E		1900				RA-SPC-4016
house	766 Jenks Ave. E		1905				RA-SPC-4017
house	928 Jenks Ave. E		1889				RA-SPC-4018
house	952 & 954 Jenks Ave.		1889				RA-SPC-4019
house	971 Jenks Ave. E	Derst, J.	1909				RA-SPC-4020
house	31 Jessamine Ave. E	Albachten Brothers	1884				RA-SPC-4021

Table 2. Neighborhoods at the Edge of the Walking City, Property List:
Previously Surveyed Properties in the Context Study Area, as Inventoried by the Minnesota State Historic Preservation Office

Property Name	Address	Architect/Builder/Engineer	Property Date	NRHP	CEF	DOE	SHPO Inventory No.
house	83 Jessamine Ave. E		1890				RA-SPC-4022
house	405 Jessamine Ave. E		1890				RA-SPC-4023
house	407 Jessamine Ave. E		1895				RA-SPC-4024
house	428 Jessamine Ave. E		1890				RA-SPC-4025
house	453 Jessamine Ave. E		1915				RA-SPC-4026
house	525 Jessamine Ave. E	Hind, Fred U.	1888				RA-SPC-4027
duplex	531-533 Jessamine Ave. E	Edwards & Hohn	1915				RA-SPC-4028
house	543 Jessamine Ave. E	Acklin, James C.	1888				RA-SPC-4029
house	723 Jessamine Ave. E	Hansen, A. B.	1897				RA-SPC-4030
house	808 Jessamine Ave. E	Swan Baustedt	1890				RA-SPC-4031
house	851 Jessamine Ave. E		1910				RA-SPC-4032
house	852 Jessamine Ave. E		1895				RA-SPC-4033
house	882 Jessamine Ave. E		1905				RA-SPC-4034
house	916 Jessamine Ave. E		1895				RA-SPC-4035
St. Casimir's School	919 Jessamine Ave. E		1924				RA-SPC-4036
Church of St. Casimir	937 Jessamine Ave. E		1904	Y			RA-SPC-4037
Ole Jenson House	57 Jessamine Ave. W		1887				RA-SPC-4039
house	84 Jessamine Ave. W	Rengelberg, A.	1903				RA-SPC-4040
Dahl House	111 Jessamine Ave. W		1889				RA-SPC-4041
house	119 Jessamine Ave. W		1901				RA-SPC-4042
house	731 Jessie St. N		1885				RA-SPC-4043
house	749 Jessie St. N		1880				RA-SPC-4044
house	935 Jessie St. N	Walsh, M. and Harry M.	1935				RA-SPC-4045
Olaf Lee House	955 Jessie St. N	Johnston, Clarence H., Sr.	1905	Y			RA-SPC-4046
Olaf Lee House	955 Jessie St. N	Norlander, F. C.	1905	Y			RA-SPC-4046
Wilder Playground	958 Jessie St. N	WPA	1940				RA-SPC-4047
house	998 Jessie St. N		1895				RA-SPC-4048
East Immanuel Norwegian Evangelical Lutheran Church	1019 Jessie St. N	Larson, H. B.	1885				RA-SPC-4049
Elbert Barber House	1089 Jessie St. N	Simms, William	1891				RA-SPC-4050
Charles Skooglun House	1105 Jessie St. N		1901				RA-SPC-4051
Ostergren House	1179 Jessie St. N	Swanson, Ole S.	1915				RA-SPC-4052
Ostergren House	1179 Jessie St. N	Linhoff, Peter J.	1915				RA-SPC-4052
house	1278 Jessie St. N		1915				RA-SPC-4053
Church of St. John the Evangelist	559 Portland Ave. W (60 Kent St. N)	Johnston, Clarence H., Sr.	1902	Y			RA-SPC-4062
double house	20-22 Kent St. N	Bassford, A.	1889	Y			RA-SPC-4063
double house	20-22 Kent St. N	Gilbert and Taylor	1889	Y			RA-SPC-4063
Johnston House	72 Kent St. N	Jenny, F. J.	1908	Y			RA-SPC-4064
house	115 Kent St. N		1890				RA-SPC-4065
house	122 Kent St. N		1895				RA-SPC-4066
house	126 Kent St. N		1885				RA-SPC-4067
apartments	180-184 Kent St. N	Hodson and Stem	1887	Y			RA-SPC-4068
Joseph McCurdy House	197 Kent St. N	Hodson and Stem	1887	Y			RA-SPC-4069
Joseph McCurdy House	197 Kent St. N	Reardon, T.	1887	Y			RA-SPC-4069
Martin Luther King Center	270 Kent St. N	Adkins and Jackels Association	1971				RA-SPC-4070
Martin Luther King Center	270 Kent St. N	McGough Construction	1971				RA-SPC-4070
rowhouse	229-235 Kent St. N		1981				RA-SPC-4071
Gardner's Cigar Factory	629 Kent St. N	Schnelbach, John	1902				RA-SPC-4072

Table 2. Neighborhoods at the Edge of the Walking City, Property List:
Previously Surveyed Properties in the Context Study Area, as Inventoried by the Minnesota State Historic Preservation Office

Property Name	Address	Architect/Builder/Engineer	Property Date	NRHP	CEF	DOE	SHPO Inventory No.
Northwestern Twine & Cordage Co.	980 Kent St. N		1890				RA-SPC-4073
Eugene Towle House	18 Kenwood Pkwy.	Fitzpatrick, Mark	1913	Y			RA-SPC-4074
Eugene Towle House	18 Kenwood Pkwy.	Skalstad, Otto	1913	Y			RA-SPC-4074
house	25 Kenwood Pkwy.		1920	Y			RA-SPC-4075
Phillip McQuillan House	26 Kenwood Pkwy.	Murphy, William H. and Son	1914				RA-SPC-4076
Phillip McQuillan House	26 Kenwood Pkwy.	Round and Wager	1914				RA-SPC-4076
McNeil S. Stringer House	30 Kenwood Pkwy.	Hodgin Construction Co.	1915	Y			RA-SPC-4077
McNeil S. Stringer House	30 Kenwood Pkwy.	Johnston, Clarence H., Sr.	1915	Y			RA-SPC-4077
house	38 Kenwood Pkwy.	Jackson, August	1888	Y			RA-SPC-4078
house	38 Kenwood Pkwy.	Mould and McNichol	1888	Y			RA-SPC-4078
Emil Geist House	42 Kenwood Pkwy.	Bassford, Charles A.	1912	Y			RA-SPC-4079
Emil Geist House	42 Kenwood Pkwy.	Kohlman, Henry	1912	Y			RA-SPC-4079
house	1032 Kilburn St. N		1920				RA-SPC-4083
house	1070 Kilburn St. N		1920				RA-SPC-4084
Emmanuel Lutheran School	17 King St. E		1920				RA-SPC-4085
house	41 King St. E		1890				RA-SPC-4086
house	52 King St. E		1880				RA-SPC-4087
house	58 King St. E		1880				RA-SPC-4088
house	87 King St. E	Lange, Henry	1885				RA-SPC-4089
double house	89-91 King St. E	Lange, Henry F.	1887				RA-SPC-4090
house	103 King St. E	Lange, Henry F.	1885				RA-SPC-4091
house	106 King St. E	Lange, Henry F.	1889				RA-SPC-4092
house	140 King St. E		1910				RA-SPC-4093
Anna & Elizabeth Niederhoefer House	363 King St. E	Baumeister Brothers	1906				RA-SPC-4094
house	376 King St. W		1903				RA-SPC-4095
house	174 Lafond Ave. W		1875				RA-SPC-4101
house	271 Lafond Ave. W		1875				RA-SPC-4102
Fred Middleton House	285 Lafond Ave. W	Mikle, J. H.	1891				RA-SPC-4103
apartment	434-438 Lafond Ave. W	Bergemann, George and John F. Fischer	1890				RA-SPC-4104
St. Agnes Church	548-550 Lafond Ave. W	Reis, George J.	1910	Y			RA-SPC-4105
house	594 Lafond Ave. W		1890				RA-SPC-4107
house	663 Lafond Ave. W	Fransen, N. P.	1884				RA-SPC-4108
Hermann A. E. Trapp House	698 Lafond Ave. W	Yoske, A.	1895				RA-SPC-4109
house	148 Larpenteur Ave. E		1900				RA-SPC-4122
house	802 Larpenteur Ave. W		1885				RA-SPC-4124
Laurel Terrace	286-94 Laurel Ave., 123-27 Nina St., 297 Maiden Ln.	Romer, F. J.	1887	Y			RA-SPC-4127
Laurel Terrace	286-94 Laurel Ave., 123-27 Nina St., 297 Maiden Ln.	Wilcox and Johnson	1887	Y			RA-SPC-4127
Riley/Andrews House	295-297 Laurel Ave. W	Radcliff	1885	Y			RA-SPC-4128
Nathaniel Langford, Jr. House	313 Laurel Ave. W		1885	Y			RA-SPC-4129
apartment	385-391 Laurel Ave. W		1920	Y			RA-SPC-4130
house	406-408 Laurel Ave. W	Eagan, John	1888	Y			RA-SPC-4131
Holyoke/Davis House	409 Laurel Ave. W	Haupt, Paul	1883	Y			RA-SPC-4132
Holyoke/Davis House	409 Laurel Ave. W	Gilbert, Cass	1883	Y			RA-SPC-4132
house	410 Laurel Ave. W	Hall & McDougall	1884	Y			RA-SPC-4133
Gordon/Flagg House	416 Laurel Ave. W	Bassford, Edward P.	1890	Y			RA-SPC-4134
Gordon/Flagg House	416 Laurel Ave. W	Lettau, William	1890	Y			RA-SPC-4134

Table 2. Neighborhoods at the Edge of the Walking City, Property List:
Previously Surveyed Properties in the Context Study Area, as Inventoried by the Minnesota State Historic Preservation Office

Property Name	Address	Architect/Builder/Engineer	Property Date	NRHP	CEF	DOE	SHPO Inventory No.
house	419 Laurel Ave. W		1883	Y			RA-SPC-4135
Deane Double House	421-423 Laurel Ave. W	Thomas and Kretz	1888	Y			RA-SPC-4136
Griggs/Howard House	422 Laurel Ave. W	Millard, D. W.	1882	Y			RA-SPC-4137
Griggs/Howard House	422 Laurel Ave. W	Merrill, G. W.	1882	Y			RA-SPC-4137
Dr. Alex Wall House	427 Laurel Ave. W		1882	Y			RA-SPC-4138
O'Neil Flats	434-438 Laurel Ave. W	Clarke, C. A.	1897	Y			RA-SPC-4139
O'Neil Flats	434-438 Laurel Ave. W	O'Neil, M. J.	1897	Y			RA-SPC-4139
A. Guthrie House	444 Laurel Ave. W			Y			RA-SPC-4140
Pascal Smith House	445 Laurel Ave. W		1900	Y			RA-SPC-4141
house	452 Laurel Ave. W		1882	Y			RA-SPC-4142
Dr. Anton Shimonek House	458 Laurel Ave. W	Wildung, C. P.	1890	Y			RA-SPC-4143
Knave/Greer House	459 Laurel Ave. W		1880	Y			RA-SPC-4144
Andrew Muir House	466 Laurel Ave. W	Gauger, A. F.	1893	Y			RA-SPC-4145
Andrew Muir House	466 Laurel Ave. W	Wilcken, F. J. and Company	1893	Y			RA-SPC-4145
Ferdinand Willius House	469 Laurel Ave. W	Millard and Joy	1892	Y			RA-SPC-4146
Ferdinand Willius House	469 Laurel Ave. W	Willius, F.	1892	Y			RA-SPC-4146
Kolff/Dabrey House	472 Laurel Ave. W	Rankin & Bennett	1884	Y			RA-SPC-4147
Kolff/Dabrey House	472 Laurel Ave. W	Mould, Charles T.	1884	Y			RA-SPC-4147
apartment	475-481 Laurel Ave. W	Peterson, Carl	1893	Y			RA-SPC-4148
apartment	475-481 Laurel Ave. W	Clark, F. A.	1893	Y			RA-SPC-4148
house	482 Laurel Ave. W	Tessman, H.	1899	Y			RA-SPC-4149
James R. Walsh House	487 Laurel Ave. W		1882	Y			RA-SPC-4150
house	493 Laurel Ave. W	Plummer, Charles E.	1884	Y			RA-SPC-4151
Seventh Day Adventist Church School	496 Laurel Ave. W	Laurence Trana	1942	Y			RA-SPC-4152
Masonic Lodge/Summit Lodge #160	512 Laurel Ave. W	Bassford, Edward P.	1899				RA-SPC-4153
Masonic Lodge/Summit Lodge #160	512 Laurel Ave. W	Nickel, John H.	1899				RA-SPC-4153
double house	524-526 Laurel Ave. W	Coxhead, John H.	1888				RA-SPC-4154
double house	524-526 Laurel Ave. W	Tandy, Douglas H.	1888				RA-SPC-4154
house	525-527 Laurel Ave. W	Zschocke, Albert	1892				RA-SPC-4155
house	525-527 Laurel Ave. W	Wilcken, F. J. and Company	1892				RA-SPC-4155
double house	528-530 Laurel Ave. W	Campbell Brothers	1888				RA-SPC-4156
double house	528-530 Laurel Ave. W	Millard and Joy	1888				RA-SPC-4156
double house	534 Laurel Ave. W	Coxhead, John D.	1889				RA-SPC-4157
double house	534 Laurel Ave. W	Tandy, D. H.	1889				RA-SPC-4157
duplex	538-540 Laurel Ave. W		1915				RA-SPC-4158
apartment	561-563 Laurel Ave. W		1897				RA-SPC-4159
John Calander House	580 Laurel Ave. W		1899				RA-SPC-4160
house	582 Laurel Ave. W		1889				RA-SPC-4161
house	613 Laurel Ave. W		1885				RA-SPC-4162
house	616 Laurel Ave. W		1908				RA-SPC-4163
house	654 Laurel Ave. W	Bennett and Rankin	1883				RA-SPC-4164
John W. Robertson House	661 Laurel Ave. W	Nickel, J. H.	1898				RA-SPC-4165
Spencer O. Merrill House	669 Laurel Ave. W		1875				RA-SPC-4166
Gilman Terrace	697-703 Laurel Ave. W	Sanders H. Warner	1892				RA-SPC-4167
Gilman Terrace	697-703 Laurel Ave. W	Kretz, Herman	1892				RA-SPC-4167
apartment	735 Laurel Ave. W		1905				RA-SPC-4168
house	752 Laurel Ave. W	Onkin & Hine	1884				RA-SPC-4169

Table 2. Neighborhoods at the Edge of the Walking City, Property List:
Previously Surveyed Properties in the Context Study Area, as Inventoried by the Minnesota State Historic Preservation Office

Property Name	Address	Architect/Builder/Engineer	Property Date	NRHP	CEF	DOE	SHPO Inventory No.
house	765 Laurel Ave. W	O'Brien, William	1884				RA-SPC-4170
house	769 Laurel Ave. W	Rood, J. L.	1885				RA-SPC-4171
house	791 Laurel Ave. W	Hasslen, John	1890				RA-SPC-4172
house	794 Laurel Ave. W		1891				RA-SPC-4173
Leonard, Mr. And Mrs. T.E., House	796 Laurel Ave. W	Daly, E. J.	1891				RA-SPC-4174
house	800 Laurel Ave. W	Arrol, C. F.	1903				RA-SPC-4175
house	800 Laurel Ave. W	Lockwood, Louis	1903				RA-SPC-4175
house	814 Laurel Ave. W		1885				RA-SPC-4176
Eli Warner House	838 Laurel Ave. W	Zschocke, Albert	1891				RA-SPC-4177
Eli Warner House	838 Laurel Ave. W	Baumeister, William and Company	1891				RA-SPC-4177
Woodland Park Baptist Church	860 Laurel Ave. W	Timoth Reardon	1906				RA-SPC-4178
house	876 Laurel Ave. W	Malm, B.	1889				RA-SPC-4179
house	876 Laurel Ave. W	O'Meyer and Thori	1889				RA-SPC-4179
house	880 Laurel Ave. W		1889				RA-SPC-4180
Nathan Barlow House	893 Laurel House	Brown and Dowling	1905				RA-SPC-4181
Leonard S. Breher House	928 Laurel Ave. W	Alban (a), L. Nickow (b)	1909				RA-SPC-4182
Hartland Johnson House	941 Laurel Ave. W	McKay, M.	1905				RA-SPC-4183
double house	948-950 Laurel Ave. W	Morong, Joseph	1885				RA-SPC-4184
C.W. Cline House	956 Laurel Ave. W	Anderson, Gustav	1902				RA-SPC-4185
house	973 Laurel Ave. W	Harrington, Daniel D.	1890				RA-SPC-4186
double house	975 Laurel Ave. W	Entenmann, John	1908				RA-SPC-4187
Jacob Danz House	982 Laurel Ave. W		1905				RA-SPC-4188
house	983 Laurel Ave. W		1905				RA-SPC-4189
house	992 Laurel Ave. W	Seby, H. M.	1909				RA-SPC-4190
house	996 Laurel Ave. W	Harrington, Daniel D.	1890				RA-SPC-4191
Arthur O. Huelster House	1016 Laurel Ave. W		1908				RA-SPC-4192
D.H. Kimball House	1064 Laurel Ave. W	Fenstad & Anderson	1908				RA-SPC-4193
house	1088 Laurel Ave. W		1880				RA-SPC-4194
house	304 Lawson Ave. E		1890				RA-SPC-4219
house	599 Lawson Ave. E	O'Meyer and Thori	1889				RA-SPC-4220
house	626 Lawson Ave. E	Swanson, Andrew J.	1889				RA-SPC-4221
house	690 Lawson Ave. E		1885				RA-SPC-4222
house	704 Lawson Ave. E		1888				RA-SPC-4223
Gustaf Parson House	735 Lawson Ave. E		1889				RA-SPC-4224
house	747 Lawson Ave. E		1905				RA-SPC-4225
house	38 Lawson Ave. W		1886				RA-SPC-4226
house	84 Lawson Ave. W		1890				RA-SPC-4227
house	103 Lawson Ave. W	Lynch, John	1884				RA-SPC-4228
Engine Company #3	1 Leech St. S	Kraus-Anderson Construction Company	1871				RA-SPC-4229
house	56 Leech St.		1880		Y		RA-SPC-4230
house	58 Leech St.		1870		Y		RA-SPC-4231
house	72 Leech St. S		1885		Y		RA-SPC-4232
Wilder Day Nursery No. 2	73 Leech St.	Sweitzer, J. S. and Son	1929		Y		RA-SPC-4233
Central Church of Christ	80 Leech St. S	Stevens, J. Walter	1902				RA-SPC-4234
double house	83 Leech St. S (184 McBoal St. W)	Kretz, Herman	1891				RA-SPC-4235
double house	83 Leech St. S (184 McBoal St. W)	Warner	1891				RA-SPC-4235

Table 2. Neighborhoods at the Edge of the Walking City, Property List:
Previously Surveyed Properties in the Context Study Area, as Inventoried by the Minnesota State Historic Preservation Office

Property Name	Address	Architect/Builder/Engineer	Property Date	NRHP	CEF	DOE	SHPO Inventory No.
Elizabeth Gardner Rowhouse	89-97 Leech St. S	Kretz, Herman	1891		Y		RA-SPC-4236
Elizabeth Gardner Rowhouse	89-97 Leech St. S	Warner, H. C.	1891		Y		RA-SPC-4236
Elizabeth Shearen House	102 Leech St. S		1850		Y		RA-SPC-4237
William C. Sprague House	558 Lincoln Ave. W	Belgea, William B.	1884	Y			RA-SPC-4261
William C. Sprague House	558 Lincoln Ave. W	Castner, W.H.	1884	Y			RA-SPC-4261
Ladislav J. Pavlicek House	567 Lincoln Ave. W	Amlee, O. G.	1910	Y			RA-SPC-4262
Goforth House	574-576 Lincoln Ave. W	Gauger, A. F.	1885	Y			RA-SPC-4263
Goforth House	574-576 Lincoln Ave. W	Weinke, H.	1885	Y			RA-SPC-4263
Reed House	584 Lincoln Ave. W	Becken, Thomas and Sons	1912	Y			RA-SPC-4264
George Wilson House	591 Lincoln Ave. W	Bassford, Edward P.	1884	Y			RA-SPC-4265
George Wilson House	591 Lincoln Ave. W	Durance, George	1884	Y			RA-SPC-4265
house	592 Lincoln Ave. W	Baumeister, William, Jr.	1908	Y			RA-SPC-4266
house	602 Lincoln Ave. W		1880	Y			RA-SPC-4267
Oakview Apartments	616 Lincoln Ave. W	Fleischer Construction Company	1919	Y			RA-SPC-4268
Martin Pfaff House	636 Lincoln Ave. W	Bartels, Fred H.	1901	Y			RA-SPC-4269
George & Grace Morton House	656 Lincoln Ave. W	Dowling and Ruse	1890	Y			RA-SPC-4270
George & Grace Morton House	656 Lincoln Ave. W	Johnston, Clarence H., Sr.	1890	Y			RA-SPC-4270
McKees/Rautenbush House	657 Lincoln Ave. W		1885	Y			RA-SPC-4271
house	670 Lincoln Ave. W	Brown, Henry	1894	Y			RA-SPC-4272
Francis W. Anderson House	679 Lincoln Ave. W	Nickel and Dodge	1887	Y			RA-SPC-4273
Francis W. Anderson House	679 Lincoln Ave. W	Stevens, J. W.	1887	Y			RA-SPC-4273
Schnell House	687 Lincoln Ave. W	Kohlman, L. and Son	1892	Y			RA-SPC-4274
Schnell House	687 Lincoln Ave. W	Gauger, A. F.	1892	Y			RA-SPC-4274
John Silver House	713 Lincoln Ave. W	Brack and Brothers	1884	Y			RA-SPC-4275
John Silver House	713 Lincoln Ave. W	Bennett, S.	1884	Y			RA-SPC-4275
house	716 Lincoln Ave. W	Seby, H. M.	1909	Y			RA-SPC-4276
Newell/Johnson House	731 Lincoln Ave. W	Gauger, A. F.	1891	Y			RA-SPC-4277
Newell/Johnson House	731 Lincoln Ave. W	Norlander, Fred	1891	Y			RA-SPC-4277
rowhouse	733-739 Lincoln Ave. W	Baumeister and Co.	1890	Y			RA-SPC-4278
rowhouse	733-739 Lincoln Ave. W	Wallingford, C. A.	1890	Y			RA-SPC-4278
Daniel Aberle House	736 Lincoln Ave. W		1907	Y			RA-SPC-4279
James Doran House	745 Lincoln Ave. W	Bassford, Charles A.	1904	Y			RA-SPC-4280
James Doran House	745 Lincoln Ave. W	Kohlman, Henry	1904	Y			RA-SPC-4280
John P. Knowles House	752 Lincoln Ave. W	Nelson, John	1888	Y			RA-SPC-4281
John P. Knowles House	752 Lincoln Ave. W	Hamilton, Henry P.	1888	Y			RA-SPC-4281
Hansel House	753 Lincoln Ave. W	Bennett, S. T.	1890	Y			RA-SPC-4282
Harvey B. Fuller House	758 Lincoln Ave. W	Lockwood, Louis	1902	Y			RA-SPC-4283
Harvey B. Fuller House	758 Lincoln Ave. W	Rohde, J.	1902	Y			RA-SPC-4283
Hughes House	773 Lincoln Ave. W	Bennett, S. T.	1887	Y			RA-SPC-4284
J.H. Bryant House	776 Lincoln Ave W		1882	Y			RA-SPC-4285
J.W. Fillebrown House	786-788 Lincoln Ave. W		1880	Y			RA-SPC-4286
house	794 Lincoln Ave. W	Waldon, Carl P.	1905	Y			RA-SPC-4287
Oliver T. Crosby House	804 Lincoln Ave. W	Johnston, Clarence H., Sr.	1900	Y			RA-SPC-4288
Oliver T. Crosby House	804 Lincoln Ave. W	St. Paul Building Co.	1900	Y			RA-SPC-4288
H.J. Richardson House	815 Lincoln Ave. W	Lockwood, L.	1908	Y			RA-SPC-4289
H.J. Richardson House	815 Lincoln Ave. W	Waldon, C. P.	1908	Y			RA-SPC-4289
house	824 Lincoln Ave. W	Mattson, Gustav A.	1889	Y			RA-SPC-4290
house	824 Lincoln Ave. W	O'Meyer and Thori	1889	Y			RA-SPC-4290
C.A. Crofoot House	846 Lincoln Ave. W		1880	Y			RA-SPC-4291

Table 2. Neighborhoods at the Edge of the Walking City, Property List:
Previously Surveyed Properties in the Context Study Area, as Inventoried by the Minnesota State Historic Preservation Office

Property Name	Address	Architect/Builder/Engineer	Property Date	NRHP	CEF	DOE	SHPO Inventory No.
Edward McKinney House	854 Lincoln Ave. W	Bassford, Edward P.	1889	Y			RA-SPC-4292
Edward McKinney House	854 Lincoln Ave. W	Jackson, August	1889	Y			RA-SPC-4292
Molloy House	916 Lincoln Ave. W	Linhoff, Peter J.	1909	Y			RA-SPC-4293
Molloy House	916 Lincoln Ave. W	Lone, J. B. and Sons	1909	Y			RA-SPC-4293
Albert D. Brown House	945 Lincoln Ave. W	Hasslen, J.	1890	Y			RA-SPC-4294
Charles P. Nienhauser House	951 Lincoln Ave. W	Koerner, A.	1905	Y			RA-SPC-4295
Charles P. Nienhauser House	951 Lincoln Ave. W	Lockwood, Louis	1905	Y			RA-SPC-4295
Edward M. Crist House	969 Lincoln Ave. W	Bemis, Walter A.	1925	Y			RA-SPC-4296
A.W. Millunchick House	975 Lincoln Ave. W	Millunchick, A. W.	1923	Y			RA-SPC-4297
Martha & William Horne House	993 Lincoln Ave. W	Carlson, John M.	1890				RA-SPC-4298
John Cahill House	1020 Lincoln Ave. W	Fransen, Nels P.	1900				RA-SPC-4299
Allan Black House	1024 Lincoln Ave. W	Holm, O	1899				RA-SPC-4300
Allan Black House	1024 Lincoln Ave. W	Lockwood, Louis	1899				RA-SPC-4300
Louis Lefebvre House	1060 Lincoln Ave. W	Lefebvre, Louis	1922				RA-SPC-4301
Broderick House	1076 Lincoln Ave. W	Donahue, E. J.	1909				RA-SPC-4302
Broderick House	1076 Lincoln Ave. W	Larson, Paul Construction Co.	1909				RA-SPC-4302
Edward Stringer House	696 Linwood Ave. W	Erickson, A. G.	1913	Y			RA-SPC-4319
Edward Stringer House	696 Linwood Ave. W	Johnston, Clarence H.	1913	Y			RA-SPC-4319
Samuel Turner House	700 Linwood Ave. W	Holyoke, T. G.	1913	Y			RA-SPC-4320
Samuel Turner House	700 Linwood Ave. W	Fenstad, M.	1913	Y			RA-SPC-4320
Glenn R. Walding House	709 Linwood Ave. W	Bungalow Construction Company	1916	Y			RA-SPC-4321
Glenn R. Walding House	709 Linwood Ave. W	Niemeyer, J. C.	1916	Y			RA-SPC-4321
Edmund Houghtaling House	712 Linwood Ave. W	Holyoke, Thomas C.	1904	Y			RA-SPC-4322
Edmund Houghtaling House	712 Linwood Ave. W	St. Paul Building Company	1904	Y			RA-SPC-4322
R.E. Olds House	710 Linwood Ave. W	Grant, George J. Construction Co.	1915	Y			RA-SPC-4323
R.E. Olds House	710 Linwood Ave. W	Linhoff, P. J.	1915	Y			RA-SPC-4323
Bjorklund House	725 Linwood Ave. W	Bjorklund, Edward	1926	Y			RA-SPC-4324
Henry Schade House	859 Linwood Ave. W	Peterson, L. W.	1912				RA-SPC-4325
Henry Schade House	859 Linwood Ave. W	Linhoff, P. J.	1912				RA-SPC-4325
duplex	863-865 Linwood Ave. W	Keefe, W. F.	1922				RA-SPC-4326
house	948 Linwood Ave. W	Buell, C. J.	1908				RA-SPC-4327
house	964 Linwood Ave. W	Telander Bros.	1909				RA-SPC-4328
house	1042 Linwood Ave. W	Blood, C. W.	1909				RA-SPC-4329
house	48 Litchfield St. W		1895				RA-SPC-4330
house	85 Litchfield St. W		1884				RA-SPC-4331
duplex	442 Livingston Ave. S	Cohen, H.	1915				RA-SPC-4332
house	611 Livingston Ave. S		1890				RA-SPC-4333
house	801 Livingston Ave. S		1890				RA-SPC-4334
house	1030 Lombard Ave. W	Berquist, John	1916				RA-SPC-4335
Merlin E. Engle House	1037 Lombard Ave. W	Engle, M. E. Construction Co.	1916				RA-SPC-4336
Alma Mechan House	1058 Lombard Ave. W	Niemeyer, James C.	1915				RA-SPC-4337
Axel & Anna Johnson House	1089 Lombard Ave. W	Swenson, P. A.	1922				RA-SPC-4338
house	43 Lyton Pl. W	Larson, Andrew	1887				RA-SPC-4344
Robinson House	120 Lyton Pl. W	Michels, P.	1885				RA-SPC-4345
house	148 McBoal St. W		1890		Y		RA-SPC-4346
house	156 McBoal St. W		1901		Y		RA-SPC-4347

Table 2. Neighborhoods at the Edge of the Walking City, Property List:
Previously Surveyed Properties in the Context Study Area, as Inventoried by the Minnesota State Historic Preservation Office

Property Name	Address	Architect/Builder/Engineer	Property Date	NRHP	CEF	DOE	SHPO Inventory No.
house	165 McBoal St. W	Clark, M. D.	1882		Y		RA-SPC-4348
Terrance McGovern House	169 McBoal St. W		1873		Y		RA-SPC-4349
Gardner House	192 McBoal St. W	Dowling and Ruse	1886		Y		RA-SPC-4350
Patrick O'Brien House	194 McBoal St. W		1876		Y		RA-SPC-4351
T.J. O'Connor Double House	199-201 McBoal St. W	Doherty, John M.	1888		Y		RA-SPC-4352
T.J. O'Connor Double House	199-201 McBoal St. W	Kingsley Bros.	1888		Y		RA-SPC-4352
Martin Weber House	202 McBoal St. W	Weber, Martin	1867		Y		RA-SPC-4353
Alexander Menzies House	208 McBoal St. W		1873		Y		RA-SPC-4354
Christopher D. O'Brien House	212 McBoal St. W		1872		Y		RA-SPC-4355
Ernst Bethke House	1114 McLean Ave. E	Bethke , Otto	1887				RA-SPC-4356
rowhouse	71-79 Mackubin St. N		1890	Y			RA-SPC-4359
house	89 Mackubin St. N		1883				RA-SPC-4360
St. John the Evangelist Church	114 Mackubin St. N		1907				RA-SPC-4361
The Firenze	117 Mackubin St. N	McLeod, James A.	1900				RA-SPC-4362
The Firenze	117 Mackubin St. N	Grant, George J.	1900				RA-SPC-4362
Judson Wade Bishop House	193 Mackubin St. N		1882	Y			RA-SPC-4363
Mackubin Flats	218-220 Mackubin St. N	Carlen, John	1884	Y			RA-SPC-4364
Thomas Foley House	645 Mackubin St. N		1884				RA-SPC-4365
house	1265 Mackubin St. N		1900				RA-SPC-4366
house	1341 Mackubin St. N		1905				RA-SPC-4367
Amos English House	335 Magnolia Ave. E	English, Amos	1885				RA-SPC-4368
house	354 Magnolia Ave. E	Dahlquist	1889				RA-SPC-4369
house	354 Magnolia Ave. E	Evgren, J.	1889				RA-SPC-4369
house	492 Magnolia Ave. E		1921				RA-SPC-4370
house	651 Magnolia Ave. E		1880				RA-SPC-4371
house	681 Magnolia Ave. E		1915				RA-SPC-4372
Carlson House	682 Magnolia Ave. E	Ostman, E	1888				RA-SPC-4373
house	686 Magnolia Ave. E		1890				RA-SPC-4374
house	731 Magnolia Ave. E		1915				RA-SPC-4375
house	1032 Magnolia Ave. E		1890				RA-SPC-4376
house	55 Manitoba Ave. W		1887				RA-SPC-4377
house	65 Manitoba Ave. W		1875				RA-SPC-4378
house	101 Manitoba Ave. W		1885				RA-SPC-4379
house	1112 Manitoba Ave. W	Ayres, A. M.	1905				RA-SPC-4380
Hiller Hoffman House	118 Manitoba Ave. W	Christensen, C.	1907				RA-SPC-4381
Nels Nelson House	121 Manitoba Ave. W	Peterson, S.	1901				RA-SPC-4382
Louis Vanderhoof House	647 Manomin Ave. S	Varnam, S. A.	1889				RA-SPC-4383
St. Stephen's English Lutheran Church	875 Manomin St. S		1926				RA-SPC-4384
house	228 Maple St. N		1880				RA-SPC-4389
Emma Classen House	717 Margaret St. E	Wildung, C. P.	1900				RA-SPC-4396
commercial building	798-804 Margaret St. E		1890				RA-SPC-4401
Bernard & Elizabeth Zahn House	889 Margaret St. E		1882				RA-SPC-4402
double house	147-149 Maria Ave. N		1885				RA-SPC-4405
Albert & Wilhemina Koehler House	170 Maria Ave. N	Holyoke, Thomas	1912				RA-SPC-4406
Albert & Wilhemina Koehler House	170 Maria Ave. N	Stenger, Peter E.	1912				RA-SPC-4406
Cavanaugh House	178 Maria Ave. N	Buechner and Orth	1905				RA-SPC-4407
Cavanaugh House	178 Maria Ave. N	Oace, Ole H.	1905				RA-SPC-4407
house	458 Maria Ave. N		1885				RA-SPC-4408
J.F. Reilly House	528 Marion St. N		1888				RA-SPC-4409

Table 2. Neighborhoods at the Edge of the Walking City, Property List:
Previously Surveyed Properties in the Context Study Area, as Inventoried by the Minnesota State Historic Preservation Office

Property Name	Address	Architect/Builder/Engineer	Property Date	NRHP	CEF	DOE	SHPO Inventory No.
house	841 Marion St. N		1885				RA-SPC-4410
house	925 Marion St. N		1895				RA-SPC-4412
house	928 Marion St. N		1885				RA-SPC-4413
Frank Hollanitsch House	947 Marion St. N		1884				RA-SPC-4414
Charles Schlader House	951 Marion St. N	Schlader, Charles	1884				RA-SPC-4415
house	973 Marion St. N		1885				RA-SPC-4416
house	1002 Marion St. N		1908				RA-SPC-4417
house	1011 Marion St. N		1880				RA-SPC-4418
George Washington High School	1041 Marion St. N	Thomas, A. C. Construction	1926				RA-SPC-4419
commercial building	1144 Marion St. N		1895				RA-SPC-4420
duplex	1181 Marion St. N	Stoehr, F.	1903				RA-SPC-4421
John Baumann House	1577 Marion St. N		1892				RA-SPC-4422
Rice Park	Market & 5th St. W	Hammel, Green and Abrahamson	1849		Y		RA-SPC-4423
St. Paul Vocational-Technical Institute	235 Marshall Ave. W	Ellerbe Architects	1964				RA-SPC-4425
apartment	298-300 Marshall Ave.		1901				RA-SPC-4426
Green, Joseph C., House	310 Marshall Ave. W		1875				RA-SPC-4427
First Christian Church	313-317 Marshall Ave. W	St. Paul Building Co.	1903				RA-SPC-4428
First Christian Church	313-317 Marshall Ave. W	Stevens, J. W.	1903				RA-SPC-4428
St. Joseph's Academy	355 Marshall Ave. W	Bassford, Edward P.	1861	Y			RA-SPC-4429
gas station	360 Marshall Ave. W		1925				RA-SPC-4430
apartment	447-451 Marshall Ave. W	Clark, F. A.	1895				RA-SPC-4431
apartment	447-451 Marshall Ave. W	Peterson, Carl	1895				RA-SPC-4431
Elizabeth Asburg House	463 Marshall Ave. W	Berg, L. C. and Company	1904				RA-SPC-4432
Elizabeth Asburg House	463 Marshall Ave. W	Bassford	1904				RA-SPC-4432
house	467 Marshall Ave. W		1875				RA-SPC-4433
house	477-479 Marshall Ave. W		1880				RA-SPC-4434
double house	483-485 Marshall Ave. W		1882				RA-SPC-4435
Captain J.W. Jacobs House	492 Marshall Ave. W	Healy, J. H.	1891	Y			RA-SPC-4436
house (moved from 289 Mackubin St.)	495 Marshall Ave. W		1875				RA-SPC-4437
William R. Marshall House	496 Marshall Ave. W	Healy, J. H.	1891	Y			RA-SPC-4438
duplex	512-514 Marshall Ave. W	Fitzpatrick, J. and Sons	1907	Y			RA-SPC-4439
house	530 Marshall Ave. W		1887	Y			RA-SPC-4440
D.W. Lawler House	546 Marshall Ave. W	Coxhead, John H.	1889	Y			RA-SPC-4441
D.W. Lawler House	546 Marshall Ave. W	Timothy Reardon	1889	Y			RA-SPC-4441
Fleisher/John Stein House	565 Marshall Ave. W	Buechner and Jacobson	1894	Y			RA-SPC-4442
Fleisher/John Stein House	565 Marshall Ave. W	Romer, F. J.	1894	Y			RA-SPC-4442
house	566 Marshall Ave. W		1885	Y			RA-SPC-4443
Anton C. Bettingen House	569 Marshall Ave. W	Nickel, John H.	1889	Y			RA-SPC-4444
L.J. Gates House	573 Marshall Ave. W	Nickel, J. H.	1889	Y			RA-SPC-4445
Wilgus-Hasslen House (moved from 612 Carroll)	574 Marshall Ave. W	Hasslen, John	1889				RA-SPC-4446
Fred T. Schroth House	580 Marshall Ave. W	Peterson, F. O.	1909	Y			RA-SPC-4447
Fred T. Schroth House	580 Marshall Ave. W	Rees, G.	1909	Y			RA-SPC-4447
house	584 Marshall Ave. W	Fischer, John J.	1912	Y			RA-SPC-4448
house	584 Marshall Ave. W	Frandsen, Hans J.	1912	Y			RA-SPC-4448
house	609 Marshall Ave. W		1890				RA-SPC-4449
Gideon S. Ives House	625 Marshall Ave. W	Dahlman, A.	1903				RA-SPC-4450

Table 2. Neighborhoods at the Edge of the Walking City, Property List:
Previously Surveyed Properties in the Context Study Area, as Inventoried by the Minnesota State Historic Preservation Office

Property Name	Address	Architect/Builder/Engineer	Property Date	NRHP	CEF	DOE	SHPO Inventory No.
Gideon S. Ives House	625 Marshall Ave. W	Holyoke, Thomas	1903				RA-SPC-4450
house	637 Marshall Ave. W	Brown and Dowling	1905				RA-SPC-4451
house	653 Marshall Ave. W	Steinmetz, Nick	1915				RA-SPC-4452
Classen Dupelx	663-665 Marshall Ave. W	Krengel, H. A.	1915				RA-SPC-4453
duplex	694 Marshall Ave. W	Johnson, C. A.	1891				RA-SPC-4454
house	701 Marshall Ave. W		1889				RA-SPC-4455
Gustav Reifler Rowhouse	732-736 Marshall Ave. W	Bassford, Edward P.	1889				RA-SPC-4456
Gustav Reifler Rowhouse	732-736 Marshall Ave. W	Reifler, Gustav	1889				RA-SPC-4456
Stephenson House	737-739 Marshall Ave. W	Gerh and Bartels	1888				RA-SPC-4457
Stephenson House	737-739 Marshall Ave. W	Bergemann, George	1888				RA-SPC-4457
house	772 Marshall Ave. W		1895				RA-SPC-4458
William Yungbauer House	771 Marshall Ave. W	Sullwold, H. A.	1912				RA-SPC-4459
William Yungbauer House	771 Marshall Ave. W	Olson, John	1912				RA-SPC-4459
house	787 Marshall Ave. W	Straight, L. A.	1896				RA-SPC-4460
duplex	824-826 Marshall Ave. W		1895				RA-SPC-4461
house	833 Marshall Ave. W	Castner, William H.	1884				RA-SPC-4462
house	844 Marshall Ave. W	O'Meyer and Thori	1890				RA-SPC-4463
house	844 Marshall Ave. W	Phinny, Albert S.	1890				RA-SPC-4463
house	897 Marshall Ave. W	Deeks and Whitbeck	1890				RA-SPC-4464
house	949 Marshall Ave. W	Doherty, J. M.	1905				RA-SPC-4465
house	949 Marshall Ave. W	Scott, J. H.	1905				RA-SPC-4465
Evangelical Clara Lutheran Church	981 Marshall Ave. W	Sjorstrand, Frank	1922				RA-SPC-4466
house	1009 Marshall Ave. W		1880				RA-SPC-4467
house	627 Juno Ave. W		1885				RA-SPC-4512
house	637 Juno Ave. W		1880				RA-SPC-4513
house	760 Juno Ave. W		1905				RA-SPC-4514
Chicago Great Western Lift Bridge	118 Kellogg Blvd. E	Dubuque & Dunleith Bridge Company	1893				RA-SPC-4516
Farwell, Ozmun, Kirk & Company	150-160 Kellogg Blvd. E	Grant, George J.	1905		Y		RA-SPC-4517
Farwell, Ozmun, Kirk & Company	150-160 Kellogg Blvd. E	Lockwood, Louis	1905		Y		RA-SPC-4517
Main Post Office	108 Kellogg Blvd. E	Holabird and Root	1934		Y		RA-SPC-4518
Main Post Office	108 Kellogg Blvd. E	Bassingdale	1934		Y		RA-SPC-4518
Main Post Office	108 Kellogg Blvd. E	Cavin, Brooks	1934		Y		RA-SPC-4518
Main Post Office	108 Kellogg Blvd. E	Ellerbe	1934		Y		RA-SPC-4518
Depot Bar	241 Kellogg Blvd. E		1924	Y			RA-SPC-4519
Weyerhauser-Denkman Building	255 Kellogg Blvd. E	Newman & Hoy	1901	Y			RA-SPC-4520
Weyerhauser-Denkman Building	255 Kellogg Blvd. E	Lockwood, Louis	1901	Y			RA-SPC-4520
Wells Fargo Express Company	271 Kellogg Blvd. E	St. Paul Building Co.	1907	Y			RA-SPC-4521
Wells Fargo Express Company	271 Kellogg Blvd. E	Stevens, J. W.	1907	Y			RA-SPC-4521
J.J. Hill Office Building	281-299 Kellogg Blvd. E	Brodie, James	1887	Y			RA-SPC-4522
J.J. Hill Office Building	281-299 Kellogg Blvd. E	Brodie, James	1900	Y			RA-SPC-4522
Griggs & Foster's Farwell Ozmun & Kirk Bldg.	319 Kellogg Blvd. E	Bassford, Edward P.	1894	Y			RA-SPC-4523
Wisconsin Central Railway Co. Freight Depot	381 Kellogg Blvd. E	Butler Ryan Co.	1901				RA-SPC-4524
Northwestern Railroad Building	431 Kellogg Blvd. E		1890				RA-SPC-4525
Ramsey County Adult Detention Center	12-14 Kellogg Blvd. W	Wold Association, Inc.	1977				RA-SPC-4527
St. Paul City Hall-Ramsey County Courthouse	15 Kellogg Blvd. W	Holabird and Root (Ellerbe Architects)	1930	Y			RA-SPC-4528

Table 2. Neighborhoods at the Edge of the Walking City, Property List:
Previously Surveyed Properties in the Context Study Area, as Inventoried by the Minnesota State Historic Preservation Office

Property Name	Address	Architect/Builder/Engineer	Property Date	NRHP	CEF	DOE	SHPO Inventory No.
St. Paul City Hall-Ramsey County Courthouse	15 Kellogg Blvd. W	Holabird and Root (Ellerbe Architects)	1931	Y			RA-SPC-4528
West Publishing Company	50 Kellogg Blvd. W		1887				RA-SPC-4529
West Publishing Company	50 Kellogg Blvd. W		1965				RA-SPC-4529
Northwestern Bell Telephone Company Building	59 Kellogg Blvd. W	Ellerbe and Company	1967				RA-SPC-4530
Northwestern Bell Building	59 Kellogg Blvd. W	Ellerbe and Company	1976				RA-SPC-4531
Tri-State Telephone Co. Building	59 Kellogg Blvd. W	Johnston, Clarence H., Jr.	1935				RA-SPC-4532
Tri-State Telephone Co. Building	59 Kellogg Blvd. W	Steenberg, Paul Construction Company	1935				RA-SPC-4532
house	115 Kent St. N		1890				RA-SPC-4533
house	122 Kent St. N		1895				RA-SPC-4534
house	126 Kent St. N	Eastlake	1885				RA-SPC-4535
Martin Luther King Center	270 Kent St. N	Adkins and Jackels Association	1971				RA-SPC-4536
Martin Luther King Center	270 Kent St. N	McGough Construction	1971				RA-SPC-4536
rowhouse	229-235 Kent St. N		1981				RA-SPC-4537
Gardner's Cigar Factory	629 Kent St. N	Schnelbach, John	1902				RA-SPC-4538
Northwestern Twine & Cordage Co.	980 Kent St. N		1890				RA-SPC-4539
house	444 Maryland Ave. E		1910				RA-SPC-4540
house	495 Maryland Ave. E		1880				RA-SPC-4541
house	525 Maryland Ave. E		1900				RA-SPC-4542
church	606 Maryland Ave. E		1910				RA-SPC-4543
house	608 Maryland Ave. E		1895				RA-SPC-4544
house	616 Maryland Ave. E		1895				RA-SPC-4545
house	705 Maryland Ave. E		1890				RA-SPC-4546
house	718 Maryland Ave. E		1889				RA-SPC-4547
double house	802 Maryland Ave. E	Harrigan, D.	1885				RA-SPC-4548
John Lorens House	583 Maryland Ave. W		1875				RA-SPC-4549
house	689 Maryland Ave. W		1900				RA-SPC-4550
house	817 Maryland Ave. W		1910				RA-SPC-4551
James Hogan House	1164 Matilda St. N	Dietz, J. George	1905				RA-SPC-4552
house	1251 Maywood St. N		1890				RA-SPC-4553
First German Baptist Church Parsonage	590 Mendota St. N	Coxhead, J. H.	1890				RA-SPC-4554
double house	628-630 Mendota St. N	Dewey, C. R.	1889				RA-SPC-4555
house	677 Mendota St. N	Barnum, F.	1885				RA-SPC-4556
house	682 Mendota St. N	Wierwill, Henry	1888				RA-SPC-4557
house	981 Mendota St. N		1885				RA-SPC-4558
house	707 Mercer St. S		1890				RA-SPC-4559
house	717 Mercer St. S		1890				RA-SPC-4560
Mary Heitmiller House	320 Michigan St. W		1908				RA-SPC-4562
Joseph Hermann House	336 Michigan St. W		1884				RA-SPC-4563
house	343 Michigan St. W		1887				RA-SPC-4564
house	353 Michigan St. W	Schneider, R. J.	1885				RA-SPC-4565
house (barn)	366 Michigan St. W		1900				RA-SPC-4566
Thornton House	369 Michigan St. W		1884				RA-SPC-4567
Czecho Slovak Protective Society Hall	381-383 Michigan St. W	Ulrici, Emil W. (a) and W.J. Gronewold	1887	Y			RA-SPC-4568
house	395 Michigan St. W		1895				RA-SPC-4569

Table 2. Neighborhoods at the Edge of the Walking City, Property List:
Previously Surveyed Properties in the Context Study Area, as Inventoried by the Minnesota State Historic Preservation Office

Property Name	Address	Architect/Builder/Engineer	Property Date	NRHP	CEF	DOE	SHPO Inventory No.
house	422 Michigan St. W		1920				RA-SPC-4570
Michael Jelinik House	487 Michigan St. W		1887				RA-SPC-4571
house	483 Michigan St. W		1920				RA-SPC-4572
house	529 Michigan St. W		1920				RA-SPC-4573
house	537 Michigan St. W		1890				RA-SPC-4574
house	420 Minnehaha Ave. E						RA-SPC-4584
house	422 Minnehaha Ave. E		1890				RA-SPC-4585
house	436 Minnehaha Ave. E		1890				RA-SPC-4586
house	445 Minnehaha Ave. E		1895				RA-SPC-4587
house	452 Minnehaha Ave. E	Olson, P. M.	1887				RA-SPC-4588
Edward A. Young House	453 Minnehaha Ave. E	Fahl, Daniel	1905				RA-SPC-4589
house	470 Minnehaha Ave. E		1896				RA-SPC-4590
duplex	507-509 Minnehaha Ave. E	Anderson, John J.	1908				RA-SPC-4591
apartment	511 Minnehaha Ave. E	Mattson, Gustav A.	1905				RA-SPC-4592
house	521 Minnehaha Ave. E		1890				RA-SPC-4593
house	548 Minnehaha Ave. E		1895				RA-SPC-4594
commercial building	618-620 Minnehaha Ave. E	Zachison, C. G.	1885				RA-SPC-4595
commercial building	631-633 Minnehaha Ave. E	Baumeister	1911				RA-SPC-4596
Hamm's Brewery Brew House	707 Minnehaha Ave. E		1935		Y	Y	RA-SPC-4597
Hamm's Brewery Brew House	707 Minnehaha Ave. E		1892		Y	Y	RA-SPC-4597
Advertising Warehouse	707 Minnehaha Ave. E		1934		Y	Y	RA-SPC-4598
Advertising Warehouse	707 Minnehaha Ave. E		1939		Y	Y	RA-SPC-4598
Advertising Warehouse	707 Minnehaha Ave. E		1907		Y	Y	RA-SPC-4598
Hamm's Brewery outbuildings	707 Minnehaha Ave. E		1895		Y		RA-SPC-4599
Stock House No. 2 (Hamm's Brewery Fermentation Building)	707 Minnehaha Ave. E		1901		Y	Y	RA-SPC-4600
Carpenter Shop (Hamm's Brewery Fermentation Building)	707 Minnehaha Ave. E		1865		Y	Y	RA-SPC-4601
Carpenter Shop (Hamm's Brewery Fermentation Building)	707 Minnehaha Ave. E		1991		Y	Y	RA-SPC-4601
house	777 Minnehaha Ave. E		1880				RA-SPC-4602
Eilers House	964 Minnehaha Ave. E		1889				RA-SPC-4603
house	987 Minnehaha Ave. E		1885				RA-SPC-4604
house	1002 Minnehaha Ave. E		1888				RA-SPC-4605
English Lutheran Church	1058 Minnehaha Ave. E	Entenmann, John	1915				RA-SPC-4606
Dale Street Shops (Engine Room)	619 Minnehaha Ave. W	Porten, William F.	1902				RA-SPC-4609
Dale Street Shops (Store House)	619 Minnehaha Ave. W	Porten, William F.	1902				RA-SPC-4610
Dale Street Shops (Boiler Shop)	619 Minnehaha Ave. W	Porten, William F.	1902				RA-SPC-4611
Dale Street Shops (Equipment Storage)	619 Minnehaha Ave. W	Porten, William F.	1905				RA-SPC-4612
Dale Street Shops (Machine Shop)	619 Minnehaha Ave. W	Porten, William F.	1902				RA-SPC-4613
Minnehaha Playground Building	685 Minnehaha Ave. W	WPA	1928				RA-SPC-4614
First National Bank Building	332 Minnesota St.	Graham, Anderson, Probst & White	1931		Y		RA-SPC-4645
First National Bank Building	332 Minnesota St.	Steenberg, P. Construction Co.	1931		Y		RA-SPC-4645
commercial building	442-452 Minnesota St.		1895				RA-SPC-4646
house	745 Montana Ave. E						RA-SPC-4673
house	761 Montana Ave. E		1900				RA-SPC-4674
house	92 Morton St. E		1895				RA-SPC-4682

Table 2. Neighborhoods at the Edge of the Walking City, Property List:
Previously Surveyed Properties in the Context Study Area, as Inventoried by the Minnesota State Historic Preservation Office

Property Name	Address	Architect/Builder/Engineer	Property Date	NRHP	CEF	DOE	SHPO Inventory No.
house	212 Morton St. E		1890				RA-SPC-4683
double house	214-215 Morton St. E		1890				RA-SPC-4684
house	223 Morton St. E		1890				RA-SPC-4685
house	225 Morton St. E		1880				RA-SPC-4686
house	276 Morton St. E		1880				RA-SPC-4687
house	242 Morton St. E		1885				RA-SPC-4688
Fay House	295 Morton St. E		1885				RA-SPC-4689
house	88 Morton St. W		1900				RA-SPC-4690
Ascension Protestant Episcopal Church	315 Morton St. W		1918				RA-SPC-4691
house	484 Morton St. W		1920				RA-SPC-4692
Peter & Mary Giesen House	827 Mound St. N	Zschocke, Albert	1891	Y			RA-SPC-4693
Peter & Mary Giesen House	827 Mound St. N	Koerner, A.	1891	Y			RA-SPC-4693
Smith-Davidson-Scheffer House	908 Mound St.		1856				RA-SPC-4694
George W. Bohn House	51 Mounds Blvd. E		1883				RA-SPC-4695
house	52 Mounds Blvd. E		1905				RA-SPC-4696
house	172 Mounds Blvd. E		1882				RA-SPC-4697
Schliemann-Kalscheuer House	196 Mounds Blvd. E	Lettau, W.	1888				RA-SPC-4698
Schliemann-Kalscheuer House	196 Mounds Blvd. E	Mould and McNichol	1888				RA-SPC-4698
Mounds Park Pavilion	1060 Mounds Blvd. E	Hausler, Charles and Percy Dwight Bentley	1930				RA-SPC-4699
house	1155 Mounds Blvd. E		1885				RA-SPC-4700
house	633 Mt. Hope Ave. S		1889				RA-SPC-4702
house	699 Mt. Hope Ave. S		1900				RA-SPC-4703
house	705 Mt. Hope Ave. S	Dedriek, G.	1889				RA-SPC-4704
house	705 Mt. Hope Ave. S	Garlough, G.	1889				RA-SPC-4704
Emil Bostrom House	415 Mt. Ida St. E		1892				RA-SPC-4705
A. Bloom House	416 Mt. Ida St. E		1890		Y		RA-SPC-4706
Bostrom House	417 Mt. Ida St. E		1886				RA-SPC-4707
house	419 Mt. Ida St. E	Anderson, G.	1887				RA-SPC-4708
house	420 Mt. Ida St. E	Bergquist, H. H.	1890				RA-SPC-4709
house	421 Mt. Ida St.	Petrem, Charles	1887				RA-SPC-4710
house	425 Mt. Ida St. E		1890				RA-SPC-4711
house	426 Mt. Ida St. E	Westman	1889				RA-SPC-4712
house	430 Mt. Ida St. E		1888				RA-SPC-4713
Peter J. Lindgren House	433 Mt. Ida St. E	Swanson, J. L.	1884				RA-SPC-4714
house	437 Mt. Ida St. E		1885				RA-SPC-4715
house	441 Mt. Ida St. E	Mattson, S. A.	1890				RA-SPC-4716
house	441 Mt. Ida St. E	O'Meyer and Thori	1890				RA-SPC-4716
house	445 Mt. Ida St. E	Metz, Charles	1884				RA-SPC-4717
William G. Mahle House	449 Mt. Ida St. E	Schmidt, C. F.	1886				RA-SPC-4718
Harriet Island Pavilion	75 Water St.	Wigington, Clarence W.	1941	Y			RA-SPC-4720
house	593 Nebraska Ave. E		1905				RA-SPC-4722
house	658 Nebraska Ave. E		1920				RA-SPC-4723
house	670 Nebraska Ave. E		1905				RA-SPC-4724
house	675 Nebraska Ave. E		1915				RA-SPC-4725
house	704 Nebraska Ave. E		1910				RA-SPC-4726
church	886 Nevada Ave. W		1952				RA-SPC-4728
King/Magee House	132 Nina St. N		1882	Y			RA-SPC-4729
double house	141-147 Nina St. N	Radcliffe, A. M.	1885	Y			RA-SPC-4730

Table 2. Neighborhoods at the Edge of the Walking City, Property List:
Previously Surveyed Properties in the Context Study Area, as Inventoried by the Minnesota State Historic Preservation Office

Property Name	Address	Architect/Builder/Engineer	Property Date	NRHP	CEF	DOE	SHPO Inventory No.
double house	141-147 Nina St. N	Dressel, G.	1885	Y			RA-SPC-4730
A.W. Lownsbury House	162 Nina St. N		1885	Y			RA-SPC-4731
double house	164-166 Nina St. N		1885	Y			RA-SPC-4732
double house	496-498 North St. E		1890				RA-SPC-4734
house	260 Nugent St. S		1903				RA-SPC-4738
August A. Anderson House	265 Nugent St. S	Mattson, Gustav A.	1889				RA-SPC-4739
August A. Anderson House	265 Nugent St. S	O'Meyer and Thori	1889				RA-SPC-4739
Charles Mishek House	272 Nugent St. S		1908				RA-SPC-4740
Edward Mishek House	276 Nugent St. S		1885				RA-SPC-4741
double house	620-622 Oakdale Ave. S	Doty, L. A.	1890				RA-SPC-4742
double house	638-640 Oakdale Ave. S		1890				RA-SPC-4743
commercial building	650 Oakdale Ave. S	Harrington & Engelbrecht	1886				RA-SPC-4744
double house	652-654 Oakdale Ave. S		1885				RA-SPC-4745
house	663 Oakdale Ave. S	Doyle, D. D.	1886				RA-SPC-4746
Laroque House	675 Oakdale Ave. S		1887				RA-SPC-4747
duplex	683-685 Oakdale Ave. S		1890				RA-SPC-4748
Albert Korfhage Doublehouse	694-696 Oakdale Ave. S	Cameron, A. P. and Son	1890				RA-SPC-4749
Albert Korfhage Doublehouse	694-696 Oakdale Ave. S	Matley and Garlough	1890				RA-SPC-4749
house	705 Oakdale Ave. S		1890				RA-SPC-4750
house	709 Oakdale Ave. S	Posey, J. A.	1905				RA-SPC-4751
house	709 Oakdale Ave. S	Garlough, A. L.	1905				RA-SPC-4751
Joseph's Market	736 Oakdale Ave. S		1900				RA-SPC-4752
Wagner House	746 Oakdale Ave. S	Wagner, A. C	1941				RA-SPC-4753
house	751 Oakdale Ave. S		1913				RA-SPC-4754
commercial building	877 Oakdale Ave. S		1900				RA-SPC-4755
double house	688-690 Oakland Ave. S	Aleauphilt, N. A.	1905	Y			RA-SPC-4756
double house	688-690 Oakland Ave. S	Anderson, Gustav	1905	Y			RA-SPC-4756
apartment	696-698 Oakland Ave. S		1911	Y			RA-SPC-4757
cave storage	257 Ohio St. S		1890				RA-SPC-4759
commercial building	297 Ohio St. S		1887				RA-SPC-4760
house	420 Ohio St. S		1907				RA-SPC-4761
house	469 Ohio St. S		1890				RA-SPC-4762
double house	491-493 Ohio St. S		1895				RA-SPC-4763
Ohio Theater	510 Ohio St. S	Garlough, A. L.	1914				RA-SPC-4764
Ohio Theater	510 Ohio St. S	Pearson and Boyer	1914				RA-SPC-4764
commercial building	544-548 1/2 Ohio St. S	Knight and Castner	1884				RA-SPC-4765
double house	620 Ohio St. S		1889				RA-SPC-4766
Engine House #21	643 Ohio St. S		1910		Y		RA-SPC-4767
commercial building	678 Ohio St. S	Swan S. Wedin	1911				RA-SPC-4768
house	695 Ohio St. S		1889				RA-SPC-4769
house	695 Ohio St. S		1889				RA-SPC-4770
St. Clair Playground Building	265 Oneida St. S		1970				RA-SPC-4773
Brand House	299 Oneida St. S	Fischer, J.	1897				RA-SPC-4774
Brand House	299 Oneida St. S	Trenter, Joseph	1897				RA-SPC-4774
house	300 Oneida St. S		1900				RA-SPC-4775
barn	300 Oneida St. S		1890				RA-SPC-4776
house	309 Oneida St. S		1895				RA-SPC-4777
Fishbach, Andrew, House	312 Oneida St. S		1880				RA-SPC-4778
house	324 Oneida St. S		1880				RA-SPC-4779
house	913 Orange Ave. E		1930				RA-SPC-4780

Table 2. Neighborhoods at the Edge of the Walking City, Property List:
Previously Surveyed Properties in the Context Study Area, as Inventoried by the Minnesota State Historic Preservation Office

Property Name	Address	Architect/Builder/Engineer	Property Date	NRHP	CEF	DOE	SHPO Inventory No.
house	845-847 Orange Ave. W		1900				RA-SPC-4783
King Street Methodist Episcopal Church	607 Orleans St. S		1907				RA-SPC-4784
house	624 Orleans St. S		1880				RA-SPC-4785
house	629 Orleans St. S		1900				RA-SPC-4786
commercial building	631 Orleans St. S						RA-SPC-4787
house	634 Orleans St. S		1885				RA-SPC-4788
house	634 1/2 Orleans St. S		1895				RA-SPC-4789
house	361 Osceola St. S		1895				RA-SPC-4790
house	372 Osceola St. S		1890				RA-SPC-4791
house	399 Osceola Ave. S		1900				RA-SPC-4792
house	409 Osceola St. S		1900				RA-SPC-4793
St. Francis de Sales School	426 Osceola St. S		1937				RA-SPC-4794
St. Francis de Sales Church	426 Osceola St. S		1970				RA-SPC-4795
Joseph J. Trenter House	443 Osceola St. S	Trenter, Joseph J.	1906				RA-SPC-4796
Joseph J. Trenter House	443 Osceola St. S	Fischer, John	1906				RA-SPC-4796
house	460 Osceola St. S		1900				RA-SPC-4797
house	685 Osceola Ave. W		1920	Y			RA-SPC-4798
house	691 Osceola Ave. W	Bergholtz, E. B.	1890	Y			RA-SPC-4799
house	691 Osceola Ave. W	Dodge, E. N.	1890	Y			RA-SPC-4799
house	697 Osceola Ave. W		1890	Y			RA-SPC-4800
Lettau/Michaud House	712 Osceola Ave. W	Lettau, William	1888	Y			RA-SPC-4801
Lettau/Michaud House	712 Osceola Ave. W	Mould and McNichol	1888	Y			RA-SPC-4801
house	728 Osceola Ave. W	Ife, Walter	1892	Y			RA-SPC-4802
house	728 Osceola Ave. W	Daly, E. J.	1892	Y			RA-SPC-4802
Eugene Patterson House	744 Osceola Ave. W	Morin, Joseph	1912	Y			RA-SPC-4803
Eugene Patterson House	744 Osceola Ave. W	Holyoke, Thomas	1912	Y			RA-SPC-4803
J.B. Johnson House	768 Osceola Ave. W	Anderberg, P. A.	1902	Y			RA-SPC-4804
J.B. Johnson House	768 Osceola Ave. W	Lockwood, Louis	1902	Y			RA-SPC-4804
John A. Swain House	787 Osceola Ave. W	Barnes, John	1888	Y			RA-SPC-4805
John A. Swain House	787 Osceola Ave. W	Laurent, George	1888	Y			RA-SPC-4805
Alfred Krank House	803 Osceola Ave. W	Krapp and Holm	1906	Y			RA-SPC-4806
Alfred Krank House	803 Osceola Ave. W	Gauger, A. F.	1906	Y			RA-SPC-4806
house	813 Osceola Ave. W		1895	Y			RA-SPC-4807
Mott House	859 Osceola Ave. W	Romer and Son	1905	Y			RA-SPC-4808
George J. Johnson House	886 Osceola Ave. W	Nelson, Nels I.	1893	Y			RA-SPC-4809
Frank & Rosa Seifert House	975 Osceola Ave. W	Hausler, Charles and Percy Dwight Bentley	1914				RA-SPC-4810
house	876 Ottawa Ave. W		1895				RA-SPC-4819
Evangelical Lutheran Church of the Reformation	100 Oxford St. N	Alban and Hausler	1913				RA-SPC-4822
Evangelical Lutheran Church of the Reformation	100 Oxford St. N	Fredlund, Alfred	1913				RA-SPC-4822
house	988 Oxford St. N		1913				RA-SPC-4823
Thomas Dolan House	991 Oxford St. N		1910				RA-SPC-4824
house	1010 Oxford St. N						RA-SPC-4825
house	1093 Oxford St. N	McCarthy, John Charles	1885				RA-SPC-4826
Mound Park School	998 Pacific St. E	Buechner and Jacobson	1891				RA-SPC-4827
Mound Park School	998 Pacific St. E	Norlander, F. C.	1891				RA-SPC-4827
Mounds Park Lutheran Church	1032 Pacific St. E		1915				RA-SPC-4828

Table 2. Neighborhoods at the Edge of the Walking City, Property List:
Previously Surveyed Properties in the Context Study Area, as Inventoried by the Minnesota State Historic Preservation Office

Property Name	Address	Architect/Builder/Engineer	Property Date	NRHP	CEF	DOE	SHPO Inventory No.
Martin Bach House	1062 Pacific St. E	Springes, A.	1889				RA-SPC-4829
William King House	1150 Pacific		1872				RA-SPC-4830
house	145 Page St. E		1900				RA-SPC-4831
house	155 Page St. E	Melleck, J. A.	1902				RA-SPC-4832
double house	222-224 Page St. E		1910				RA-SPC-4833
house	234 Page St. E		1880				RA-SPC-4834
house	255 Page St. E	Meyer, Charles	1884				RA-SPC-4835
Mathias Engel Double House	436-438 Page St. E		1897				RA-SPC-4836
house	452 Page St. E		1900				RA-SPC-4837
house	455 Page St. E		1885				RA-SPC-4838
house	468 Page St. E		1885				RA-SPC-4839
double house	109-111 Page St. E		1905				RA-SPC-4840
house	615 Palace Ave. W	Hoffman, John H.	1906				RA-SPC-4841
Nicholas Lauer House	671 Palace Ave. W	Hausler, Charles	1911				RA-SPC-4842
Monroe High School	810 Palace Ave. W	Lindstrom and Anderson	1925				RA-SPC-4843
house	862 Palace Ave. W		1895				RA-SPC-4844
A. Sendhofner House	866 Palace Ave.		1885				RA-SPC-4845
house	899 Palace Ave. W		1920				RA-SPC-4846
Phillip Pottgeiser House	537 Park Ave. N		1860				RA-SPC-4848
Joseph M. Pottgeiser House	545 Park St. N		1875				RA-SPC-4849
house	581 Park St. N		1890				RA-SPC-4850
John P. Connolly House	759 Park St. N		1885				RA-SPC-4851
duplex	777 Park St. N		1884				RA-SPC-4852
A.A. Erickson House	780 Park St. N		1884				RA-SPC-4853
house	798 Park St. N		1888				RA-SPC-4854
house	820 Park St. N	Humphrey, J.	1887				RA-SPC-4855
house	909 Park St. N		1890				RA-SPC-4856
apartment	912 Park St. N		1900				RA-SPC-4857
Lunney House	915 Park St. N		1909				RA-SPC-4858
house	925 Park St. N		1908				RA-SPC-4859
house	1027 Park St. N	Miller, Mathias	1885				RA-SPC-4860
Benjamin Stevens House	1031 Park St. N		1900				RA-SPC-4861
Louis Friedman House	893 Portland Ave. W		1911	Y			RA-SPC-4865
St. Clement's Episcopal Church	901 Portland Ave. W	Romer, F. J.	1895	Y			RA-SPC-4866
St. Clement's Episcopal Church	901 Portland Ave. W	Gilbert, Cass	1895	Y			RA-SPC-4866
J.R. Beggs House	922 Portland Ave. W	Lockwood, Louis	1907	Y			RA-SPC-4867
J.R. Beggs House	922 Portland Ave. W	Waldon, Carl P.	1907	Y			RA-SPC-4867
J.R. Beggs House	922 Portland Ave. W						
E.F. Powers House	934 Portland Ave. W	Nickel, J. H.	1892	Y			RA-SPC-4868
W.R. Westfall House	940 Portland Ave. W	Nickel, John H.	1892	Y			RA-SPC-4869
P.S. Stohr House	941 Portland Ave. W	Nickel, J. H.	1891	Y			RA-SPC-4870
F. Whitman House	947 Portland Ave. W	Lockwood, Louis	1903	Y			RA-SPC-4871
F. Whitman House	947 Portland Ave. W	St. Paul Building Co.	1903	Y			RA-SPC-4871
Henry Clement House	948 Portland Ave. W	Linhoff, Peter J.	1908	Y			RA-SPC-4872
Henry Clement House	948 Portland Ave. W	Husby, Thomas	1908	Y			RA-SPC-4872
Schlenk House	955 Portland Ave. W	Nickel, J. H.	1899	Y			RA-SPC-4873
A.C. Thomson House	956 Portland Ave. W	Lockwood, Louis	1900	Y			RA-SPC-4874
A.C. Thomson House	956 Portland Ave. W	Lovene and Anderson	1900	Y			RA-SPC-4874
Leo Pleins House	960 Portland Ave. W	Nickel, J. H.	1901	Y			RA-SPC-4875

Table 2. Neighborhoods at the Edge of the Walking City, Property List:
Previously Surveyed Properties in the Context Study Area, as Inventoried by the Minnesota State Historic Preservation Office

Property Name	Address	Architect/Builder/Engineer	Property Date	NRHP	CEF	DOE	SHPO Inventory No.
Leo Pleins House	960 Portland Ave. W	Pleins, Leo	1901	Y			RA-SPC-4875
Hugo Schlenk House	961 Portland Ave. W	Swenson, Olaf	1896	Y			RA-SPC-4876
Anna Busch House	964 Portland Ave. W	Linhoff, Peter J.	1908	Y			RA-SPC-4877
Anna Busch House	964 Portland Ave. W	Krapp, H. J.	1908	Y			RA-SPC-4877
house	977 Portland Ave. W		1889	Y			RA-SPC-4878
Samuel T. Dietz House	983 Portland Ave. W	Bassford, Charles A.	1915	Y			RA-SPC-4879
Samuel T. Dietz House	983 Portland Ave. W	Wedin and Rudeen	1915	Y			RA-SPC-4879
Morris Silverman House	987-989 Portland Ave. W	Schumackler, B.	1918	Y			RA-SPC-4880
Morris Silverman House	987-989 Portland Ave. W	Wilcox and Johnson	1918	Y			RA-SPC-4880
house	1000 Portland Ave. W	Hoy, W.J.	1903	Y			RA-SPC-4881
house	1000 Portland Ave. W	Stevens, J. W.	1903	Y			RA-SPC-4881
house	1008 Portland Ave. W	Anderson, Gustav	1907				RA-SPC-4882
house	1008 Portland Ave. W	Lamoreaux, L. A.	1907				RA-SPC-4882
Fred Farmer House	1022 Portland Ave. W	Carlson, A. J.	1905	Y			RA-SPC-4883
Fred Farmer House	1022 Portland Ave. W	Lockwood, Louis	1905	Y			RA-SPC-4883
Charles Beard House	1037 Portland Ave. W	Erickson, A. G.	1906	Y			RA-SPC-4884
Charles Beard House	1037 Portland Ave. W	Holyoke, Thomas	1906	Y			RA-SPC-4884
August Jacke House	1045 Portland Ave. W	Jacke, August	1907				RA-SPC-4885
house	1064 Portland Ave. W	Fenstand and Anderson	1908	Y			RA-SPC-4886
house	707 Preble St. N		1885				RA-SPC-4921
James Skinner House	385 Portland Ave. W	Johnston, Clarence H., Sr.	1901	Y			RA-SPC-4922
T. C. Field House	389 Portland Ave. W		1905	Y			RA-SPC-4923
Kenneth Clark House	403 Portland Ave. W		1895	Y			RA-SPC-4924
J.M. Hannaford House	405 Portland Ave. W	Stevens, J. W.	1890	Y			RA-SPC-4925
Hunter/Doty House	427 Portland Ave. W	Masqueray, Emmanuel L.	1910	Y			RA-SPC-4926
Drake/Pollock House	435 Portland Ave. W		1885	Y			RA-SPC-4927
apartment	436-438 Portland Ave. W		1905	Y			RA-SPC-4928
Edward E. Scribner House	439 Portland Ave. W		1875	Y			RA-SPC-4929
Peabody/McConnville	444 Portland Ave. W		1880	Y			RA-SPC-4930
Kellogg/Gilbert House	449 Portland Ave. W	Hass, A. H.	1888	Y			RA-SPC-4931
Kirke/Murphy House	453 Portland Ave. W		1889	Y			RA-SPC-4932
Boyden/Dorsey House	459 Portland Ave. W		1900	Y			RA-SPC-4933
J.W. White House	460 Portland Ave. W	Sheire, M. and Brothers	1885	Y			RA-SPC-4934
J.W. White House	460 Portland Ave. W	Gilbert, Cass	1885	Y			RA-SPC-4934
Henry M. Smyth House	466 Portland Ave. W	Wirth, George	1883	Y			RA-SPC-4935
Winter/Hill House	475 Portland Ave. W		1880	Y			RA-SPC-4936
house	482 Portland Ave. W		1910	Y			RA-SPC-4937
Charles Bigelow III House	485-487 Portland Ave. W	Holyoke, Thomas	1907	Y			RA-SPC-4938
Dorr/Thurston House	486 Portland Ave. W		1900	Y			RA-SPC-4939
Fred Bigelow House	493-495 Portland Ave. W	Holyoke, Thomas	1910	Y			RA-SPC-4940
Caroline Gotzian House	494-496 Portland Ave. W		1905	Y			RA-SPC-4941
A. Messer House	501 Portland Ave. W		1895	Y			RA-SPC-4942
C.D. O'Brien House	506 Portland Ave. W		1895	Y			RA-SPC-4943
E.D. Neill House	513-517 Portland Ave. W		1890	Y			RA-SPC-4944
Howard/Ordway House	523 Portland Ave. W	Mould and McNichol	1888	Y			RA-SPC-4945
J.R. Hudson House	524-526 Portland Ave. W		1889	Y			RA-SPC-4946
O.L. Taylor House	529-531 Portland Ave. W	Mould, Charles T.	1885	Y			RA-SPC-4947
house	533 Portland Ave. W		1895	Y			RA-SPC-4948
C.J. Berryhill House	541 Portland Ave. W	Wirth, George	1886	Y			RA-SPC-4949
house	542 Portland Ave. W		1900	Y			RA-SPC-4950

Table 2. Neighborhoods at the Edge of the Walking City, Property List:
Previously Surveyed Properties in the Context Study Area, as Inventoried by the Minnesota State Historic Preservation Office

Property Name	Address	Architect/Builder/Engineer	Property Date	NRHP	CEF	DOE	SHPO Inventory No.
house	544-546 Portland Ave. W	Johnston, Clarence H., Sr. (a).M.P. Ryan (b)	1890	Y			RA-SPC-4951
Portland Terrace	548-554 Portland Ave. W	Gilbert, Cass and James Knox Taylor	1888	Y			RA-SPC-4952
Bunn House	549 Portland Ave. W	LeDuc, J.	1886	Y			RA-SPC-4953
Bunn House	549 Portland Ave. W	Wallingford, Charles A.	1886	Y			RA-SPC-4953
house	575 Portland Ave. W	King, C. H.	1885				RA-SPC-4954
house	580 Portland Ave. W		1880				RA-SPC-4955
house	581 Portland Ave. W	Johnston, Clarence H., Sr.	1899				RA-SPC-4956
house	592 Portland Ave. W		1888				RA-SPC-4957
apartment	605 Portland Ave. W		1905				RA-SPC-4958
St. John's Church Club House	614 Portland Ave. W	Norlander, Fred	1913				RA-SPC-4959
St. John's Church Club House	614 Portland Ave. W	Brook, Fred H.	1913				RA-SPC-4959
house	625 Portland Ave. W		1875				RA-SPC-4960
Bertel Hansen Duplex	649-651 Portland Ave. W	Kohlman, Henry	1910				RA-SPC-4961
house	650 Portland Ave. W	Wildung, C. P.	1890				RA-SPC-4962
house	683 Portland Ave. W	Schuckler, Geolt	1891				RA-SPC-4963
St. Paul Academy	718 Portland Ave. W	Edwards & Anderson	1931				RA-SPC-4965
Garrett J. Nagle House	805-807 Portland Ave. W	Gerlach, George	1893	Y			RA-SPC-4966
house	819 Portland Ave. W	Blomquist, Charles	1890	Y			RA-SPC-4967
house	819 Portland Ave. W	O'Meyer and Thori	1890	Y			RA-SPC-4967
house	823 Portland Ave. W	Blomquist, Charles	1890	Y			RA-SPC-4968
house	829 Portland Ave. W	Mohang, C.	1890	Y			RA-SPC-4969
William Zimmermann House	833 Portland Ave. W	Lockwood, Louis	1901	Y			RA-SPC-4970
William Zimmermann House	833 Portland Ave. W	Krapp and Holm	1901	Y			RA-SPC-4970
St. Volodymyr & Olga Ukranian Orthodox Church	873 Portland Ave. W	Fransen, N. P.	1908	Y			RA-SPC-4971
St. Volodymyr & Olga Ukranian Orthodox Church	873 Portland Ave. W	Thori, Alban and Fisher	1908	Y			RA-SPC-4971
Swedish Mission	520 Payne Ave. N	Ostberg and Olson	1891				RA-SPC-4972
apartment	539 Payne Ave. N	Entenmann, John	1917				RA-SPC-4973
house	542 Payne Ave. N		1888				RA-SPC-4974
house	546 1/2 Payne Ave. N		1888				RA-SPC-4975
Administration Building (Hamm's Brewery Administrative Office)	720 Payne Ave. N		1958			Y	RA-SPC-4977
Administration Building (Hamm's Brewery Administrative Office)	720 Payne Ave. N		1937			Y	RA-SPC-4977
Arlington Pub	721 Payne Ave. N	Lindstrom-Anderson	1933				RA-SPC-4978
commercial building	751 Payne Ave. N		1886				RA-SPC-4979
commercial building	753 Payne Ave. N		1890				RA-SPC-4980
Froiseth Building	754 Payne Ave. N	Froiseth, J. M.	1887				RA-SPC-4981
commercial building	820 Payne Ave. N		1890				RA-SPC-4982
Payne Avenue Commercial Historic District	822- 1015 Payne Ave. N				Y		RA-SPC-4983
commercial building	826 Payne Ave. N		1900		Y		RA-SPC-4984
commercial building	848 Payne Ave. N		1910		Y		RA-SPC-4985
commercial building	858 Payne Ave. W		1885		Y		RA-SPC-4986
commercial building	861 Payne Ave. N		1900		Y		RA-SPC-4987
bar	870 Payne Ave. N		1900		Y		RA-SPC-4988
commercial building	872-880 Payne Ave. N	Sjoberg, Erick	1892		Y		RA-SPC-4989

Table 2. Neighborhoods at the Edge of the Walking City, Property List:
Previously Surveyed Properties in the Context Study Area, as Inventoried by the Minnesota State Historic Preservation Office

Property Name	Address	Architect/Builder/Engineer	Property Date	NRHP	CEF	DOE	SHPO Inventory No.
commercial building	879-883 Payne Ave. N	Skoogham, Charles	1900		Y		RA-SPC-4990
commercial building	882-884 Payne Ave. N	Zachison, C. G.	1884		Y		RA-SPC-4991
commercial building	888 Payne Ave. N	Linden, J. O.	1910		Y		RA-SPC-4992
commercial building	900 Payne Ave. N		1915		Y		RA-SPC-4993
Nelson's Motor Service	902 Payne Ave. N	Nelson, Arvid	1940		Y		RA-SPC-4994
commercial building	905 Payne Ave. N		1885		Y		RA-SPC-4995
commercial building	908 Payne Ave. N		1888		Y		RA-SPC-4996
commercial building	923 Payne Ave. N		1885		Y		RA-SPC-4997
commercial building	927 Payne Ave. N		1895		Y		RA-SPC-4998
commercial building	932 Payne Ave. N	Buechner and Jacobson	1900		Y		RA-SPC-4999
commercial building	932 Payne Ave. N	Olson, John	1900		Y		RA-SPC-4999
John Bergstrom Apt.	671-673 Watson Ave. W.		1890				RA-SPC-5000
residence	703 Watson Ave. W.		1890				RA-SPC-5002
residence	718 Watson Ave. W.		1875				RA-SPC-5003
Immanuel Baptist Church	750 Watson Ave. W.		1913				RA-SPC-5004
residence	ca. 118 Wayzata St. W.		1900				RA-SPC-5005
residence	300 and 300 1/2 Webster St. S.		1880				RA-SPC-5006
residence	309 Webster St. S.		1890				RA-SPC-5007
residence	324 Webster St. S.		1890				RA-SPC-5008
residence	ca. 970 Weide St. N.		1890				RA-SPC-5009
residence	599 Wells Ave. E.		1885				RA-SPC-5010
residence	604 Wells Ave. E.		1890				RA-SPC-5011
residence	622 Wells Ave. E.		1880				RA-SPC-5012
residence	ca. 668 Wells Ave. E.		1880				RA-SPC-5013
residence	671 Wells Ave. E.		1880				RA-SPC-5014
residence	674 Wells Ave. E.		1880				RA-SPC-5015
residence	676 Wells Ave. E.		1875				RA-SPC-5016
residence	677 Wells Ave. E.		1890				RA-SPC-5017
residence	687 Wells Ave. E.		1890				RA-SPC-5018
residence	704 Wells Ave. E.		1880				RA-SPC-5019
residence	766 Wells Ave. E.		1880				RA-SPC-5020
residence	788 Wells Ave. E.		1885				RA-SPC-5021
bridge	Western Ave. Bridge at Como Ave.		1900				RA-SPC-5022
residence	76 Western Ave. N.		1905	Y			RA-SPC-5023
The Commodore Hotel	79 Western Ave. N.		1920	Y			RA-SPC-5024
Henry A. and Margaret W. Castle House	112 Western Ave. N.		1882	Y			RA-SPC-5025
Blair Flats	165 Western Ave. N.	Thomas, William H.	1887	Y			RA-SPC-5026
Blair Flats	165 Western Ave. N.	Kretz, Herman	1887	Y			RA-SPC-5026
Hill Market	176-182 Western Ave. N.	Castner, William H.	1884	Y			RA-SPC-5027
Hill Market	176-182 Western Ave. N.	Castner, William H.	1886	Y			RA-SPC-5027
store & apartments	191 Western Ave. N.	Stevens, J. Walter	1887	Y			RA-SPC-5028
Horst Building	224-226 Western Ave. N.		1880	Y			RA-SPC-5029
double residence	225-227 Western Ave. N.		1885	Y			RA-SPC-5030
residence	428 Western Ave. N.	Ulrici, Emil W.	1883				RA-SPC-5031
Joseph G. Harris House	432 Western Ave. N.		1885				RA-SPC-5032
George H. Slater House	563 Western Ave. N.		1889				RA-SPC-5033
rowhouse	605-609 Western Ave. N.		1880				RA-SPC-5034

Table 2. Neighborhoods at the Edge of the Walking City, Property List:
Previously Surveyed Properties in the Context Study Area, as Inventoried by the Minnesota State Historic Preservation Office

Property Name	Address	Architect/Builder/Engineer	Property Date	NRHP	CEF	DOE	SHPO Inventory No.
commercial building	608 Western Ave. N.		1885				RA-SPC-5035
Wilhelm Kiese House	610 Western Ave. N.		1897				RA-SPC-5036
residence	714 Western Ave. N.		1910				RA-SPC-5037
commercial building	720 Western Ave. N.		1885				RA-SPC-5038
C. P. Peterson House	899 Western Ave. N.		1887				RA-SPC-5039
residence	1501 Western Ave. N.		1905				RA-SPC-5040
Jefferson School	90 Western Ave. S.		1923				RA-SPC-5041
residence	93 Western Ave. S.		1885				RA-SPC-5042
residence	139 Western Ave. S.		1890				RA-SPC-5043
residence	159 Western Ave. S.		1890				RA-SPC-5044
St. Stanislaus School	175 Western Ave. S.		1902				RA-SPC-5045
Church of St. Stanislaus	ca. 187 Western Ave. S.		1940				RA-SPC-5046
residence	ca. 216 Western Ave. S.		1870				RA-SPC-5047
Lauer Flats	226 Western Ave. S.	Castner, William H.	1886	Y			RA-SPC-5048
rowhouses	241-249 Western Ave. S.	Bourgeault, Joseph	1889				RA-SPC-5049
Bourgeault House	251 Western Ave. S.		1884				RA-SPC-5050
residence	267 Western Ave. S.		1906				RA-SPC-5051
Pinkas House	275 Western Ave. S.		1888				RA-SPC-5052
McDonald's Grocery	893 Westminster St. N.		1890				RA-SPC-5054
Frank P. McCauley House	958 Westminster St. N.	O'Meyer and Thori	1888				RA-SPC-5055
residence	91 Wheelock Pkwy. E.		1920				RA-SPC-5060
residence	119 Wheelock Pkwy. E.		1900				RA-SPC-5061
residence	656 Wheelock Pkwy. E.		1895				RA-SPC-5062
residence	916 Wheelock Pkwy. E.		1930				RA-SPC-5063
residence	581 Wheelock Pkwy. W.		1930				RA-SPC-5064
Dale-Wheelock Lutheran Mission	670 Wheelock Pkwy. W.		1955				RA-SPC-5065
Molin House	711 Wheelock Pkwy. W.		1922				RA-SPC-5066
store, apartments	779 Wheelock Pkwy. W.		1916				RA-SPC-5067
Como Park School	780 Wheelock Pkwy. W.	Hausler, Charles A.	1916				RA-SPC-5068
residence	606 Whitall Ave. E.		1885				RA-SPC-5074
George Krech House	55 Wilkin St. S.		1875		Y		RA-SPC-5079
John Clarkin House	57 Wilkin St.		1890		Y		RA-SPC-5080
Olmstead House	87 Wilkin St. S.		1885		Y		RA-SPC-5081
Edwin S. Chittenden House	95 Wilkin St. S.		1890		Y		RA-SPC-5082
Christian Heer House	99-101 Wilkin St.		1856		Y		RA-SPC-5083
N. Myrick House	103-105 Wilkin St.		1886		Y		RA-SPC-5084
commercial building	698 Wilson Ave. E.		1875				RA-SPC-5085
Philip Johns House	699 Wilson Ave. E.		1880				RA-SPC-5086
Schornstein Grocery & Saloon	707 Wilson Ave. E./ 223 Bates Ave. N.	Gauger, August F.	1884				RA-SPC-5087
commercial building	877 Wilson Ave. E.		1885				RA-SPC-5088
Larson House	893 Wilson Ave. E.		1882				RA-SPC-5089
residence	973 Wilson Ave. E.		1884				RA-SPC-5090
Henry L. Gray House	1044 Wilson Ave. E.	Gilbert, Cass and James Knox Taylor	1887				RA-SPC-5091
residence	213 Winifred St. E.		1885				RA-SPC-5092
residence	271 Winifred St. E.		1890				RA-SPC-5093
residence	273 Winifred St. E.		1895				RA-SPC-5094
residence	283 Winifred St. E.		1890				RA-SPC-5095
Zion Evangelical Church	287 Winifred St. E.		1884				RA-SPC-5096

Table 2. Neighborhoods at the Edge of the Walking City, Property List:
Previously Surveyed Properties in the Context Study Area, as Inventoried by the Minnesota State Historic Preservation Office

Property Name	Address	Architect/Builder/Engineer	Property Date	NRHP	CEF	DOE	SHPO Inventory No.
residence	294 Winifred St. E.		1895				RA-SPC-5097
Saint Matthew's School	10 Winnifred St. (also 9 Robie St. W.)	Fischer, John F.	1901	Y			RA-SPC-5098
meat market	65 Winifred St. W.		1926				RA-SPC-5099
Foster House	67 Winifred St. W.		1885				RA-SPC-5100
residence	90 Winifred St. W.		1910				RA-SPC-5102
residence	105 Winifred St. W.		1890				RA-SPC-5103
residence	122 Winifred St. W.		1905				RA-SPC-5104
commercial building	130-132 Winifred St. W.		1915				RA-SPC-5105
residence	168 Winifred St. W.		1895				RA-SPC-5106
triple residence	182-186 Winifred St. W.		1890				RA-SPC-5107
residence	193 Winifred St. W.		1890				RA-SPC-5108
residence	198 Winifred St. W.		1905				RA-SPC-5109
residence	226 Winifred St. W.		1910				RA-SPC-5110
residence	231 Winifred St. W.		1908				RA-SPC-5111
residence	239 Winifred St. W.		1905				RA-SPC-5112
duplex	246-248 Winifred St. W.		1910				RA-SPC-5113
residence	255 Winifred St. W.		1885				RA-SPC-5114
residence	36 Winnipeg Ave. W.		1895				RA-SPC-5115
residence	43 Winnipeg Ave. W.		1895				RA-SPC-5116
residence	53 Winnipeg Ave. W.		1887				RA-SPC-5117
residence	89 Winnipeg Ave. W.		1885				RA-SPC-5118
residence	108 Winnipeg Ave. W.		1890				RA-SPC-5119
duplex	113-115 Winnipeg Ave. W.		1910				RA-SPC-5120
residence	ca. 121 Winnipeg Ave.		1910				RA-SPC-5121
residence	17 Winona St. E.		1920				RA-SPC-5122
residence	410 & 412 Winona St. E.		1890				RA-SPC-5123
residence	252 Winona St. W.		1885				RA-SPC-5124
residence	256 Winona St. W.		1889				RA-SPC-5125
John & Mary Minea House	382-384 Winslow Ave. S.	Zschocke, Albert	1886				RA-SPC-5126
Pilney House	386 Winslow Ave. S.	Fisher, J. F.	1906				RA-SPC-5127
residence	395 Winslow Ave. S.		1892				RA-SPC-5128
Gustav E. Bruckner House	404 Winslow Ave. S.		1900				RA-SPC-5129
residence	412 Winslow Ave. S.		1900				RA-SPC-5130
Stowl House	429 Winslow Ave. S.		1886				RA-SPC-5131
residence	498-500 Winslow Ave. S.		1905				RA-SPC-5132
residence	502 Winslow Ave. S.		1895				RA-SPC-5133
Lemike House	531 Winslow Ave. S.		1887				RA-SPC-5134
residence	534 Winslow Ave. S.		1880				RA-SPC-5135
residence	541 Winslow Ave. S.		1890				RA-SPC-5136
residence	ca. 553 Winslow Ave. S.		1890				RA-SPC-5137
residence	554 Winslow Ave. S.		1910				RA-SPC-5138
residence	564 Winslow Ave. S.		1900				RA-SPC-5139
residence	693 Winslow Ave. S.		1886				RA-SPC-5140
residence	738 Winslow Ave. S.		1895				RA-SPC-5141
Jacob Bruck House	125 Winter St.		1903				RA-SPC-5142
residence	127 Winter St.		1885				RA-SPC-5143
St. Mary's Romanian Orthodox Church	854 Woodbridge St. N.		1914				RA-SPC-5144
residence	863 Woodbridge St. N.		1885				RA-SPC-5145

Table 2. Neighborhoods at the Edge of the Walking City, Property List:
Previously Surveyed Properties in the Context Study Area, as Inventoried by the Minnesota State Historic Preservation Office

Property Name	Address	Architect/Builder/Engineer	Property Date	NRHP	CEF	DOE	SHPO Inventory No.
residence	865 Woodbridge St. N.		1895				RA-SPC-5146
Jacobsen House	ca. 926 Woodbridge St. N.	Christeurer, C.	1899				RA-SPC-5147
Paul Jacobs House	928 Woodbridge St. N.		1884				RA-SPC-5148
residence	939 Woodbridge St. N.		1888				RA-SPC-5149
residence	945 Woodbridge St. N.		1889				RA-SPC-5150
residence	1002 Woodbridge St. N.		1900				RA-SPC-5151
residence	1006 Woodbridge St. N.		1905				RA-SPC-5152
Hilgert House	1182 Woodbridge St. N.		1914				RA-SPC-5153
Helgert House	1186 Woodbridge St. N.		1903				RA-SPC-5154
William C. Bredenhagen House	634 Woodbury St. S.		1891				RA-SPC-5155
residence	38 Wyoming St. E.		1890				RA-SPC-5166
residence	39 Wyoming St. E.		1890				RA-SPC-5167
residence	60 Wyoming St. E.		1927				RA-SPC-5168
residence	43 Wyoming St. W.		1890				RA-SPC-5169
residence	76 Wyoming St. W.		1885				RA-SPC-5170
Ernest Lehmann House	412 Wyoming St. W.	Strassburger, E.	1890				RA-SPC-5171
S. O. Johnson House	112 York Ave. E.		1889				RA-SPC-5172
residence	437 York Ave. E.		1885				RA-SPC-5173
Kjellberg House	512 York Ave. E.		1914				RA-SPC-5174
residence	590 York Ave. E.		1884				RA-SPC-5175
Matteus Jensen House	612 York Ave. E.		1890				RA-SPC-5176
East Side Commercial Club	647 York Ave. E.	Buechner and Orth	1907		Y		RA-SPC-5177
Charles Peterson House	648 York Ave. E.		1885				RA-SPC-5178
residence	653 York Ave. E.		1890				RA-SPC-5179
residence	653 1/2 York Ave. E.		1880				RA-SPC-5180
residence	660 York Ave. E.		1886				RA-SPC-5181
residence	664 York Ave. E.		1885				RA-SPC-5182
Tri-State Telephone Company	650 York Ave. E.	Buechner and Orth	1915				RA-SPC-5183
residence	669 York Ave. E.		1890				RA-SPC-5184
Swan Johnson House	677 York Ave. E.		1888				RA-SPC-5185
Segel Segelson House	681 York Ave. E.		1889				RA-SPC-5186
residence	685 York Ave. E.		1890				RA-SPC-5187
residence	687 York Ave. E.		1885				RA-SPC-5188
C. Lundholm House	693 York Ave. E.		1888				RA-SPC-5189
John Anderson House	696 York Ave. E.		1904				RA-SPC-5190
residence	697 York Ave. E.		1885				RA-SPC-5191
residence	708 York Ave. E.		1887				RA-SPC-5192
residence	709 York Ave. E.		1900				RA-SPC-5193
residence	715 York Ave. E.		1900				RA-SPC-5194
residence	735 York Ave. E.		1905				RA-SPC-5195
duplex	736 York Ave. E.		1902				RA-SPC-5196
John A. Johnson High School	740 York Ave. E.		1909				RA-SPC-5197
residence	747 York Ave. E.		1905				RA-SPC-5198
double residence	776-778 York Ave. E.		1885				RA-SPC-5199
residence	ca. 839 York Ave. E.		1890				RA-SPC-5200
3rd St. Bridge	3rd St. E. at Mounds Blvd.		1930				RA-SPC-5203
residence	661 3rd St. E.		1875				RA-SPC-5204
double residence	663-667 3rd St. E.		1883				RA-SPC-5205
residence	669 3rd St. E.		1885				RA-SPC-5206
Frederick J. Reinecker House	700 3rd St. E.	Reinecker, F. J.	1886				RA-SPC-5207

Table 2. Neighborhoods at the Edge of the Walking City, Property List:
Previously Surveyed Properties in the Context Study Area, as Inventoried by the Minnesota State Historic Preservation Office

Property Name	Address	Architect/Builder/Engineer	Property Date	NRHP	CEF	DOE	SHPO Inventory No.
residence	702 3rd St. E.		1880				RA-SPC-5208
double residence	720-722 3rd St. E.		1896				RA-SPC-5209
commercial building	743 3rd St. E.	Gauger, William	1885				RA-SPC-5210
commercial building	745-747 3rd St. E.	Kirchhoff & Rose	1903				RA-SPC-5211
Syver Hagen House	761 3rd St. E.		1889				RA-SPC-5212
commercial building	800 3rd St. E.	Leithauser, Matt	1887				RA-SPC-5213
residence	828 3rd St. E.		1884				RA-SPC-5214
store	896 3rd St. E.		1892				RA-SPC-5215
commercial building	938-940 3rd St. E.	Ash, C.	1899				RA-SPC-5216
commercial building (razed)	Block bounded by 4th St. E., Sibley, Kellogg, and Jackson		1890				RA-SPC-5217
Minneapolis, St. Paul & Sault Ste Marie Freight House	N. side of 4th St. E. just e. of John St.	Northern Pacific Railway	1903				RA-SPC-5218
New York Life Building Eagle	NW corner of 4th St. E. and Jackson St.	Gaudens, August Saint (sculptor)	1891				RA-SPC-5219
Commerce Building	10 4th St. E.	Kretz, Herman	1912	Y			RA-SPC-5220
office building	24 4th St. E.		1884				RA-SPC-5221
office building	24 4th St. E.		1975				RA-SPC-5221
Minnesota Building	46 4th St. E.		1929	Y			RA-SPC-5222
Pioneer and Endicott-Midwest Building (Endicott Bldg.)	332 Robert St. N.	Gilbert, Cass and James Knox Taylor	1889	Y			RA-SPC-5223
Samco Sportwear Company	205-213 4th St. E.		1880	Y			RA-SPC-5224
Union Depot	214 4th St. E.	Frost, Charles	1917	Y			RA-SPC-5225
Michaud Brothers Building	249-253 4th St. E.		1909				RA-SPC-5226
Hackett Block	262-270 4th St. E.	Johnston, Clarence H., Sr.	1892				RA-SPC-5227
Chicago, St. Paul, Minneapolis & Omaha office building	275 4th St. E.	Frost, Charles	1916	Y			RA-SPC-5228
St. Paul Rubber Company	300 4th St. E.		1905				RA-SPC-5229
Phalen Creek Tunnel	ca. 600 4th St. E.		1860		Y		RA-SPC-5230
rowhouse	658-666 4th St. E.		1885				RA-SPC-5231
rowhouse	668-674 4th St. E.	Coxhead, John H.	1888				RA-SPC-5232
double house	685-687 4th St. E.		1885				RA-SPC-5233
residence	688 4th St. E.		1880				RA-SPC-5234
residence	699 4th St.	Keith and Company	1905				RA-SPC-5235
Ernst L. Schilling House	704 4th St. E.		1882				RA-SPC-5236
residence	705 4th St. E.		1888				RA-SPC-5237
St. Peter's Protestant Episcopal Church	754-758 4th St. E.	Willcox and Johnston	1888				RA-SPC-5238
Adam Nachsheim House	840 4th St. E.		1895				RA-SPC-5239
residence	968 4th St. E.		1913				RA-SPC-5240
residence	972 4th St. E.		1913				RA-SPC-5241
Lowry Medical Arts Addition	15-27 4th St. W.		1930				RA-SPC-5242
Brack Building	39 4th St. W.	Brack, George M.	1889				RA-SPC-5243
Studio Building	65-71 4th St. W.	Reed and Stem (attributed)	1909				RA-SPC-5244
James J. Hill Reference Library/ St. Paul Public Library	80-90 4th St. W.	Electus D. Litchfield with Charles C. Soule	1917	Y			RA-SPC-5245
Railroad & Bank Building/Burlington Northern	176 5th St. E.	Frost, Charles	1914				RA-SPC-5246
1st National Motor Bank	177 5th St. E.		1974				RA-SPC-5247
Fairbanks-Morse Company	230 5th St. E.	Stevens, J. Walter	1895	Y			RA-SPC-5248

Table 2. Neighborhoods at the Edge of the Walking City, Property List:
Previously Surveyed Properties in the Context Study Area, as Inventoried by the Minnesota State Historic Preservation Office

Property Name	Address	Architect/Builder/Engineer	Property Date	NRHP	CEF	DOE	SHPO Inventory No.
Powers Dry Goods Company	230 5th St. E.	Stevens, J. Walter	1892	Y			RA-SPC-5249
Conrad Gotzian Shoe Company Building	242 5th St. E.	Gilbert, Cass	1892				RA-SPC-5250
Mike and Vic's Café/Commercial Bldg./Carriage Warehouse	258-260 5th St. E.		1880				RA-SPC-5251
Rayette Building	261-279 5th St. E.	Postle, Mahler & Denson	1909				RA-SPC-5252
Crane Building	281-287 5th St. E.	Reed and Stern (by Louis F. Brayton)	1904				RA-SPC-5253
Adolph Muench House	653 5th St. E.	Ulrici, Emil W.	1884	Y			RA-SPC-5254
John A. Seeger House	657 5th St. E.		1895				RA-SPC-5255
dwelling and flats	661-663 5th St. E.		1904				RA-SPC-5256
Charles W. Eichhorn House	759 5th St. E.	Peterson, Otto	1913				RA-SPC-5257
residence	862 5th St. E.		1890				RA-SPC-5258
1st German Baptist Church	882 5th St. E. (also 600 Mendota St. N.)	Coxhead, John H.	1890				RA-SPC-5259
residence	893 5th St. E.		1905				RA-SPC-5260
Ernest L. Pagel House	915 5th St. E.		1909				RA-SPC-5261
St. John's School	951 5th St. E.		1931				RA-SPC-5262
Church of St. John	977 5th St. E.	Alden and Harris	1922				RA-SPC-5263
Lowry Medical Arts Addition	14-20 5th St. W.		1920				RA-SPC-5264
Old Federal Courts Building	75 5th St. W.	Edbrooke, Willoughby, Supervising Architect to U.S. Treasury	1892	Y			RA-SPC-5266
St. Paul Theater	124-140 5th St. W. (also 143 4th St. W.)	Stern, A. H.	1906				RA-SPC-5267
Armstrong House/Quinlan Care Home	233-235 5th St. W.	Bassford, Edward P.	1886				RA-SPC-5268
firehall	291 5th St. W.		1895				RA-SPC-5269
Northwestern Electric Equipment Company	180-184 6th St. E.	Mather and Burner	1913				RA-SPC-5270
Konantz Saddlery Company/ Railroad Printing House	227-231 6th St. E.	Stevens, J. Walter	1893				RA-SPC-5271
Koehler and Hinrichs	235-237 6th St. E.	Stevens, J. Walter	1891				RA-SPC-5272
George Somers Company	245 6th St. E. (originally 400 Wacouta St.)	Stevens, J. Walter	1905				RA-SPC-5273
commission house	282 6th St. E.	Stern, A. H.	1889				RA-SPC-5274
J.H. Allen Building	287 6th St. E.	Carsley, G. H.	1906				RA-SPC-5275
Arthur & Elsa Koenig House	757 6th St. E.		1879				RA-SPC-5276
residence	761 6th St. E.	Radcliffe, Edwin S.	1889				RA-SPC-5277
Andrew J. Hoban House	762 6th St. E.		1889				RA-SPC-5278
Michael and Rose Walter House	770 6th St. E.		1880				RA-SPC-5279
De Haas, Fred, House	774-776 6th St. E.		1890				RA-SPC-5280
residence	853 6th St. E.		1888				RA-SPC-5281
double residence	902-904 6th St. E.	Doherty, John M.	1888				RA-SPC-5282
Fulton Brothers Building	185 Old 6th St. W.		1910				RA-SPC-5283
commercial	195 Old 6th St. W.		1925				RA-SPC-5284
O'Halloran & Murphy Funeral Home	215 Old 6th St. W.		1925				RA-SPC-5285
Ancient & Accepted Scottish Rite	about 220 6th St. W.		1928				RA-SPC-5286
Cathedral Parochial School	328 6th St. W.	Masqueray, Emmanuel L.	1912				RA-SPC-5287
Arbogast Meat Company	201-203 7th St. W. (Fort Rd.)	Donahue, E.	1899				RA-SPC-5289

Table 2. Neighborhoods at the Edge of the Walking City, Property List:
Previously Surveyed Properties in the Context Study Area, as Inventoried by the Minnesota State Historic Preservation Office

Property Name	Address	Architect/Builder/Engineer	Property Date	NRHP	CEF	DOE	SHPO Inventory No.
Charles Faber Building	211-219 7th St. W.		1883				RA-SPC-5290
law office	222 7th St. W. (Fort Rd.)		1885				RA-SPC-5291
law office	224 7th St. W. (Fort Rd.)		1886				RA-SPC-5292
Smith Building	225-229 1/2 7th St. W. (Fort Rd.)		1888				RA-SPC-5293
J. H. Nickel's Restaurant	249-253 7th St. W. (Fort Rd.)		1908				RA-SPC-5294
commercial building	250 7th St. W. (Fort Rd.)		1900				RA-SPC-5295
Ramsey, Justus C., House	252 7th St. W. (Fort Rd.)		1855	Y			RA-SPC-5296
commercial building	254 7th St. W.		1930				RA-SPC-5297
Sauerwein Building	261-265 7th St. W. (Fort Rd.)	Kretz, Herman	1895	Y			RA-SPC-5298
Rochat-Louise Building (Louise Bldg.)	261-277 7th St. W. (Fort Rd.) (267-269 W. Seventh St.)	Bassford, Edward P.	1885	Y			RA-SPC-5299
Goodkind/ Mannheimer House	270 7th St. W. (Fort Rd.)	Romaine Sheire	1874	Y			RA-SPC-5300
Rochat Building	261-277 7th St. W. (Fort Rd.) (273-277 W. Seventh St.)	Castner, William H.	1885	Y			RA-SPC-5301
bar	329 7th St. W. (Fort Rd.)	Weiser, M. L.	1890				RA-SPC-5302
residence	362 7th St. W. (Fort Rd.)		1890				RA-SPC-5303
Gem Theater	401 7th St. W.		1915				RA-SPC-5304
commercial building	449 7th St. W. (Fort Rd.)		1883				RA-SPC-5305
Otto W. Roland Building	455-459 7th St. W. (Fort Rd.)	Fischer, John F. of Bergmann & Fisher	1891				RA-SPC-5306
commercial building	469 7th St. W. (Fort Rd.)		1910				RA-SPC-5307
commercial building	477 7th St. W. (Fort Rd.)		1885				RA-SPC-5308
commercial building	479 7th St. W. (Fort Rd.)		1880				RA-SPC-5309
apartment	ca. 553 7th St. W. (Fort Rd.)		1891				RA-SPC-5310
residence	557 7th St. W. (Fort Rd.)		1885				RA-SPC-5311
Godbout and Sons Mortuary	560 7th St. W. (Fort Rd.)	Johnson and Johnson	1940				RA-SPC-5312
residence	561 7th St. W. (Fort Rd.)		1880				RA-SPC-5313
railroad car/ Day by Day diner	603 7th St. W.		1906				RA-SPC-5314
railroad car/ Day by Day diner	603 7th St. W.		1946				RA-SPC-5314
service station	675 7th St. W. (Fort Rd.)		1935				RA-SPC-5315
Christopher Stahlmann/ Jacob Schmidt House	855 7th St. W. (Fort Rd.)		1870				RA-SPC-5316
Stahlmann House	877 7th St. W.		1870				RA-SPC-5317
Jacob Schmidt Brewing Company	882 7th St. W. (Fort Rd.)		1850				RA-SPC-5318
Jacob Schmidt Brewing Company	882 7th St. W. (Fort Rd.)		1930				RA-SPC-5318
Weber's Family Liquor Store	925 7th St. W. (Fort Rd.)		1886				RA-SPC-5319
meat market	943-945 7th St. W. (Fort Rd.)	Ries, G. W.	1906				RA-SPC-5320
commercial building	951-957 7th St. W. (Fort Rd.)		1913				RA-SPC-5321
commercial building	961-965 7th St. W. (Fort Rd.)	Gauger. A. F.	1884				RA-SPC-5322
saloon/apartments	974 7th St. W. (Fort Rd.)		1887				RA-SPC-5323
café/apartments	976 7th St. W. (Fort Rd.)		1922				RA-SPC-5324
shoe store/ apartments	987-989 7th St. W. (Fort Rd.)		1885				RA-SPC-5325
Machovec Building	999 7th St. W. (Fort Rd.)	Kretz, Herman and Company	1893				RA-SPC-5326
Pilney's	1032 7th St. W.	Hausler, Charles	1912				RA-SPC-5327
Pilney's	1032 7th St. W.	Hausler, Charles	1935				RA-SPC-5327
Ayd Hall	1033 7th St. W. (Fort Rd.)	Bergmann and Fischer	1887				RA-SPC-5328
residence	1050 7th St. W. (Fort Rd.)		1885				RA-SPC-5329
residence	1069 7th St. W. (Fort Rd.)		1890				RA-SPC-5330

Table 2. Neighborhoods at the Edge of the Walking City, Property List:
Previously Surveyed Properties in the Context Study Area, as Inventoried by the Minnesota State Historic Preservation Office

Property Name	Address	Architect/Builder/Engineer	Property Date	NRHP	CEF	DOE	SHPO Inventory No.
residence	1072 7th St. W. (Fort Rd.)		1900				RA-SPC-5331
residence	1077 7th St. W. (Fort Rd.)		1880				RA-SPC-5332
Edward Ayd Building	1093 7th St. W. (Fort Rd.)		1883				RA-SPC-5333
grocery store and apartments	1095 7th St. W. (Fort Rd.)		1885				RA-SPC-5334
stores/apartments	1099-1105 7th St. W. (Fort Rd.)		1905				RA-SPC-5335
grocery store/ apartments	1148 7th St. W. (Fort Rd.)		1884				RA-SPC-5336
residence	1155 7th St. W. (Fort Rd.)		1870				RA-SPC-5337
Horejs Bakery	1163-1165 7th St. W. (Fort Rd.)		1891				RA-SPC-5338
residence	1164 7th St. W. (Fort Rd.)		1905				RA-SPC-5339
saloon/ apartments	1169-1171 7th St. W. (Fort Rd.)		1884				RA-SPC-5340
hotel and saloon	1173-1175 7th St. W. (Fort Rd.)		1888				RA-SPC-5341
residence	1177 7th St. W. (Fort Rd.)		1885				RA-SPC-5342
store/ apartments	ca. 1184 7th St. W. (Fort Rd.)		1915				RA-SPC-5343
Boehm Building	1217 7th St. W. (Fort Rd.)		1905				RA-SPC-5344
Conrad Keinschmidt House	1218 7th St. W. (Fort Rd.)		1886				RA-SPC-5345
double residence	1222 7th St. W. (Fort Rd.)		1903				RA-SPC-5346
residence	1227 7th St. W. (Fort Rd.)		1890				RA-SPC-5347
residence	1261 7th St. W. (Fort Rd.)		1890				RA-SPC-5348
Frank Bulena House	1271-1273 7th St. W. (Fort Rd.)		1889				RA-SPC-5349
Catherine Bruggeman House	1310 7th St. W. (Fort Rd.)		1914				RA-SPC-5350
residence	1333 7th St. W. (Fort Rd.)		1890				RA-SPC-5351
residence	1352 7th St. W. (Fort Rd.)		1900				RA-SPC-5352
Richard J. Hodnett House	1399 7th St. W.		1886				RA-SPC-5353
residence	1409 7th St. W. (Fort Rd.)		1900				RA-SPC-5354
New Palace Theater/ St. Francis Hotel	9 7th Pl.	Buechner and Orth	1915				RA-SPC-5360
Cardozo Furniture	84 7th St. E.	Ellerbe Architects	1931				RA-SPC-5361
commercial building	179 7th St. E.		1875				RA-SPC-5362
commercial building	195-199 7th St. E.		1889				RA-SPC-5363
commercial building (J.H.Weed Bldg.)	208-212 7th St. E. (western building)	Millard, D. W.	1884				RA-SPC-5364
Constans Block/Hotel Economy	224 7th St. E. (eastern building)	Gauger. A. F.	1884				RA-SPC-5365
commercial building	224 7th St E. (middle building)		1887				RA-SPC-5366
commercial building	237 7th St. E.		1930				RA-SPC-5367
commercial building	241 7th St. E.		1900				RA-SPC-5368
commercial building (B&M Furniture)	252 7th St. E. (western building)		1860				RA-SPC-5369
commercial building (B & M Furniture)	256 7th St. E. (eastern building)		1880				RA-SPC-5370
O'Connor Building	264-266 7th St. E.	Ulrici, E. W.	1887	Y			RA-SPC-5371
commercial building	278 7th St. E.		1960				RA-SPC-5372
gas station (razed)	296-298 7th St. E.		1965				RA-SPC-5373
George E. Hess Building	447-449 7th St. E.		1883		Y		RA-SPC-5374
Soo Line Freight Depot	483 7th St. E.	Turner, Charles A. P	1909				RA-SPC-5375
cigar factory	699 7th St. E.	Doeren, John M.	1909				RA-SPC-5376
Dornfeld Brothers Co.	723 7th St. E.		1884				RA-SPC-5377
commercial building	725 7th St. E.		1884				RA-SPC-5378
W. F. Stutzman Building	727-737 7th St. E.	Gauger, August F.	1885				RA-SPC-5379
Home for the Friendless	753 7th St. E.		1920				RA-SPC-5380

Table 2. Neighborhoods at the Edge of the Walking City, Property List:
Previously Surveyed Properties in the Context Study Area, as Inventoried by the Minnesota State Historic Preservation Office

Property Name	Address	Architect/Builder/Engineer	Property Date	NRHP	CEF	DOE	SHPO Inventory No.
diner	800 7th St. E.		1936				RA-SPC-5381
liquor store/ apartments	823 7th St. E.		1905				RA-SPC-5382
Dayton's Bluff State Bank	909-919 7th St. E.		1910				RA-SPC-5383
MTC bus shelter	ca. 920 7th St. E.		1980				RA-SPC-5384
feed mill	957 7th St. E.	Buck, Albert L. & Co.	1883				RA-SPC-5385
commercial building	959-963 7th St. E.		1880				RA-SPC-5386
commercial building	1044 7th St. E.		1884				RA-SPC-5387
Fords (razed)	1120 7th St. E.		2008				RA-SPC-5388
Fords (razed)	1120 7th St. E.		1925				RA-SPC-5388
St. Paul Plow Works (Globe Building Materials)	1117 7th St. E.		1885				RA-SPC-5389
Needels Building	1166-1168 7th St. E.		1911				RA-SPC-5390
rowhouse	1174-1178 7th St. E.		1880				RA-SPC-5391
store & apartment	1179-1181 7th St. E.	Matley and Garlough	1890				RA-SPC-5392
Eschbach Meat Market	1188 7th St. E.		1892				RA-SPC-5393
double house	1192-1194 7th St. E.		1885				RA-SPC-5394
Messerli House	1216 7th St. E.	Sanger	1886				RA-SPC-5395
Nicols, Dean & Gregg Building	205 8th St. E.	Lockwood, Louis	1906				RA-SPC-5408
parish house	261 8th St. E.		1921				RA-SPC-5409
J. H. Allen Co. Warehouse	389-399 8th St. E.	Toltz, King and Day	1919				RA-SPC-5411
auto garage	134 9th St. E.		1930				RA-SPC-5412
St. Paul Society for the Relief of the Poor	141 9th St. E.		1882				RA-SPC-5413
industrial facility	178 9th St. E.	Buechner and Orth	1913				RA-SPC-5414
industrial building	236 9th St. E.		1940				RA-SPC-5415
Hultkranz House	252 9th St. E.	Carlson, J. M.	1894				RA-SPC-5416
industrial building	328-330 9th St. E.		1910				RA-SPC-5417
Mary Hall	9th St. W. & Main St. (Hospital address: 69 Exchange St. W.)		1926				RA-SPC-5418
Assumption Church	51 9th St. W.	Reidel, Joseph	1871	Y			RA-SPC-5421
Assumption Rectory	51 9th St. W.		1941				RA-SPC-5422
Assumption School	51 9th St. W.		1864	Y			RA-SPC-5423
Minnesota Arts & Sciences Center	30 10th St. E.	Ellerbe and Company	1964				RA-SPC-5424
city warehouse	100 10th St. E.		1930				RA-SPC-5425
St. Paul Public Safety Building	101 10th St. E.	Tewes, F. X., J. C. Niemeyer and Chas. A. Bassford	1930		Y		RA-SPC-5426
office building (razed)	145-153 10th St. E.		2007				RA-SPC-5427
office building (razed)	145-153 10th St. E.		1925				RA-SPC-5427
Salvation Army Headquarters (razed)	57 10th St. W.	Fehlow, Albert C.	1931				RA-SPC-5428
St. Paul Baking Company	97 12th St. E.		1925				RA-SPC-5429
residence	528 Virginia St. N.	Bergemann, George	1888				RA-SPC-5432
St. Vincent's School	643 Virginia St. N.	Donahue, Edward J.	1901				RA-SPC-5433
Church of St. Vincent de Paul	657 Viginia St. N.	Kretz, Herman	1897				RA-SPC-5434
residence	668 Virginia St. N.		1885				RA-SPC-5435
residence	684 Virginia St. N.		1885				RA-SPC-5436
residence	707 Virginia St. N.		1880				RA-SPC-5437
Science Museum of Minnesota addition	Wabasha St. and Exchange St. (30 10th St. E.)	Hammel, Green and Abrahamson	1978				RA-SPC-5439

Table 2. Neighborhoods at the Edge of the Walking City, Property List:
Previously Surveyed Properties in the Context Study Area, as Inventoried by the Minnesota State Historic Preservation Office

Property Name	Address	Architect/Builder/Engineer	Property Date	NRHP	CEF	DOE	SHPO Inventory No.
Wabasha Street Bridge (razed)	Wabasha St. N. and Kellogg Blvd. E.		1900				RA-SPC-5440
Lowry Hotel	345 Wabasha St.		1926				RA-SPC-5441
Lowry Hotel	345 Wabasha St.		1930				RA-SPC-5441
Field-Schlick	349 Wabash St. N.		1935				RA-SPC-5443
Germania Bank Building/St. Paul Building	6 W. Fifth St.	Stevens, J. Walter (Harvey Ellis)	1889	Y			RA-SPC-5444
Northern States Power Company	360 Wabasha St.	Ellerbe Architects	1932		Y		RA-SPC-5445
Osborn Building	370 Wabasha St.	Bergstedt, Wahlberg & Wold	1968				RA-SPC-5446
Northern Federal Savings & Loan Association	386 Wabasha St.	Grover Dimond Architects	1973				RA-SPC-5447
New Astor Theater	449 Wabasha St.	Buechner and Orth	1919				RA-SPC-5448
Eisenmenger Meat Market	455-457 Wabasha St. N.	Radcliffe, A. M.	1884				RA-SPC-5449
Fitzpatrick Building	465-467 Wabasha St. N.	Fitzpatrick, Thomas	1890	Y			RA-SPC-5450
Shubert, Sam S., Theatre and Shubert Building	10 Exchange St. and 488 N. Wabasha St.	Buechner and Orth	1910	Y			RA-SPC-5451
Twin Cities Rapid Transit Company Building	555 Wabasha St. N.	Ferron, Charles T.	1903				RA-SPC-5453
Minnesota Boat Club Boathouse	1 Wabasha St. S. (Navy Island)	Carsley, H. G.	1910	Y			RA-SPC-5456
Coca Cola Bottling Company (razed)	84 Wabasha St. S.	Schmidt, Ernest H., Company	2007				RA-SPC-5457
Coca Cola Bottling Company (razed)	84 Wabasha St. S.	Schmidt, Ernest H., Company	1940				RA-SPC-5457
Cave property	215 Wabasha St. S.		1890				RA-SPC-5458
Cave property	215 Wabasha St. S.		1933				RA-SPC-5458
commercial building	427 Wabasha St. S.		1908				RA-SPC-5459
Thompson Building	428 Wabasha St. S.	MacCarthy and Doherty	1886				RA-SPC-5460
Gotzian Building/American Beauty	352 Wacouta St.	Gilbert, Cass	1894				RA-SPC-5461
Finch, VanSlyck and McConville Dry Goods Company	366 Wacouta St.	Denson, James F.	1911	Y			RA-SPC-5462
Finch, VanSlyck and McConville Dry Goods Company	366 Wacouta St.	Denson, James F.	1923	Y			RA-SPC-5462
Finch, VanSlyck and McConville Dry Goods Company	366 Wacouta St.	Johnston, Clarence H., Sr.	1911	Y			RA-SPC-5462
Finch, VanSlyck and McConville Dry Goods Company	366 Wacouta St.	Johnston, Clarence H., Sr.	1923	Y			RA-SPC-5462
Minnehaha Engine Co. #2	412 Wacouta St. N.		1872				RA-SPC-5463
Boston ans Northwesr Realty Co./Wacouta St. Warehouse	413 Wacouta St.	Gilbert, Cass	1893				RA-SPC-5464
livery and boarding stable	444 Wacouta St. N.	Gauger, A. F.	1901				RA-SPC-5465
commercial building	445 Wacouta St.		1940				RA-SPC-5466
First Baptist Church	499 Wacouta St.	Boyington, William W.	1874	Y			RA-SPC-5467
William and Harriet B. Wakefield House	963 Wakefield Ave. E.		1860				RA-SPC-5468
Adolf Scherz, Jr. House	979 Wakefield Ave. E.		1913				RA-SPC-5469
Western Machine Co.	443 Wall		1908				RA-SPC-5470
Wright-Prendergast House	223 Walnut St. S.		1851	Y			RA-SPC-5472
Wright-Prendergast House	223 Walnut St. S.		1906	Y			RA-SPC-5472
John Matheis House	307 Walnut St. S.		1852	Y			RA-SPC-5473
John Matheis House	307 Walnut St. S.		1872	Y			RA-SPC-5473

Table 2. Neighborhoods at the Edge of the Walking City, Property List:
Previously Surveyed Properties in the Context Study Area, as Inventoried by the Minnesota State Historic Preservation Office

Property Name	Address	Architect/Builder/Engineer	Property Date	NRHP	CEF	DOE	SHPO Inventory No.
residence	311 Walnut St.		1880	Y			RA-SPC-5474
residence	318 Walnut St. S.		1895				RA-SPC-5475
residence	ca. 345 Walnut St. S.		1875				RA-SPC-5476
residence	347 Walnut St. S.		1880				RA-SPC-5478
residence	354 Walnut St. S.		1890				RA-SPC-5479
residence	358 Walnut St. S.		1870				RA-SPC-5480
residence	362 Walnut St. S.		1875				RA-SPC-5481
residence	366 Walnut St. S.		1880				RA-SPC-5482
Baker Playground Building	670 Waseca St. S.		1938				RA-SPC-5484
Minnesota Club	317 Washington St.	Johnston, Clarence H., Sr.	1914				RA-SPC-5485
Elks Club Lodge	349 Washington St.	Fitzpatrick, Mark	1906				RA-SPC-5486
Elks Club Lodge	349 Washington St.	Fitzpatrick, Mark	1911				RA-SPC-5486
Elks Club Lodge	349 Washington St.	Ellerbe and Round	1906				RA-SPC-5486
Elks Club Lodge	349 Washington St.	Ellerbe and Round	1911				RA-SPC-5486
Amherst H. Wilder Charities	355 Washington St.	Johnston, Clarence H., Sr.	1911				RA-SPC-5487
St. Paul Fire & Marine Insurance Company	385 Washington St.	Ellerbe	1960				RA-SPC-5488
St. Paul Fire & Marine Insurance Company	385 Washington St.	Ellerbe	1981				RA-SPC-5488
St. Paul Fire & Marine Insurance Company	385 Washington St.	Childs & Smith	1960				RA-SPC-5488
St. Paul Fire & Marine Insurance Company	385 Washington St.	Childs & Smith	1981				RA-SPC-5488
Euclid Hotel	405 Washington St.	Garlough, A. L.	1905				RA-SPC-5489
Mississippi River Bridge No. 15 (Omaha Bridge)	railroad over Mississippi River		1915				RA-SPC-5491
commercial building	1 Water St. W.		1900				RA-SPC-5492
Chicago, St. Paul, Minneapolis & Omaha Freight Warehouse	42 Water St. W. (41-87 Fillmore W.)		1902				RA-SPC-5493
road	ca. 252 Water St. W. (between Central Industries and bluff)		1890				RA-SPC-5494
caves and warehouses	ca. 350 Water St. W.		1890				RA-SPC-5495
residence	775 Waterloo St. E.		1915				RA-SPC-5497
commercial building	938 Payne Ave. N		1890		Y		RA-SPC-5500
commercial building	941 Payne Ave. N		1915		Y		RA-SPC-5501
commercial building	943 Payne Ave. N		1890		Y		RA-SPC-5502
commercial building	955 Payne Ave. N		1910		Y		RA-SPC-5503
commercial building	936 Payne Ave. N	Wedin, S.	1910		Y		RA-SPC-5504
commercial building	960 Payne Ave. N	Forsyth, James	1886		Y		RA-SPC-5505
Payne Avenue State Bank	965 Payne Ave. N	Alban, N. L.	1923	Y	Y		RA-SPC-5506
Payne Avenue State Bank	965 Payne Ave. N	Skoogham, Charles	1923	Y	Y		RA-SPC-5506
commercial building	973 Payne Ave. N	Putman, E. G.	1889		Y		RA-SPC-5507
G.A. Johnson Building	987-989 Payne Ave. N	Soderberg, C. O.	1897		Y		RA-SPC-5508
G.A. Johnson Building	987-989 Payne Ave. N	Bowler, R.	1897		Y		RA-SPC-5508
commercial building	991-993 Payne Ave. N	Erickson, John	1889		Y		RA-SPC-5509
commercial building	991-993 Payne Ave. N	Laurence & Larson	1889		Y		RA-SPC-5509
Palm Theater	999-1001 Payne Ave. N	Linden, John O.	1909		Y		RA-SPC-5510
commercial building	1016-1018 Payne Ave. N		1900				RA-SPC-5511
commercial building	1037 Payne Ave. N		1915				RA-SPC-5512
commercial building	1068-1070 Payne Ave. N	Johnson, L. W. and Brothers	1910				RA-SPC-5513

Table 2. Neighborhoods at the Edge of the Walking City, Property List:
Previously Surveyed Properties in the Context Study Area, as Inventoried by the Minnesota State Historic Preservation Office

Property Name	Address	Architect/Builder/Engineer	Property Date	NRHP	CEF	DOE	SHPO Inventory No.
commercial building	1080 Payne Ave. N		1890				RA-SPC-5514
house	1083 Payne Ave. N		1890				RA-SPC-5515
Payne Avenue Home Bakery	1097 Payne Ave. N	Rustad, H.	1911				RA-SPC-5516
Masonic Lodge	1100 Payne Ave. N		1919				RA-SPC-5517
commercial building	1105 Payne Ave. N		1922				RA-SPC-5518
commercial building	1110 Payne Ave. N	Olson, Alex	1911				RA-SPC-5519
Swedish Evangelical Free Church	1114 Payne Ave. N		1902				RA-SPC-5520
Swedish Evangelical Free Church	1114 Payne Ave. N		1949				RA-SPC-5520
house	1127 Payne Ave. W		1880				RA-SPC-5521
house	1131 Payne Ave. N		1909				RA-SPC-5522
commercial building	1134 Payne Ave. W	Nelsen	1925				RA-SPC-5523
Skelly Station	1138 Payne Ave. N	Cramer, J. F. and L. A. Cramer	1925				RA-SPC-5524
Froiseth House	1153 Payne Ave. N		1889				RA-SPC-5525
East Immanuel Norwegian Evangelical Lutheran Church	1173 Payne Ave. N	Baumeister, L. W.	1925				RA-SPC-5526
commercial building	1194-1200 Payne Ave. N		1940				RA-SPC-5527
Engine Company #17	1226 Payne Ave. N	Selby, William	1929				RA-SPC-5529
commercial building	1260 Payne Ave. N		1890				RA-SPC-5530
house	1264 Payne Ave. N		1890				RA-SPC-5531
house	1267 Payne Ave. N		1890				RA-SPC-5532
commercial building	1269-1273 Payne Ave. N		1895				RA-SPC-5533
house	1286 Payne Ave. N		1890				RA-SPC-5534
Alm Building	1321 Payne Ave. N	Gustaf, A.	1926				RA-SPC-5535
house	1353 Payne Ave. N		1885				RA-SPC-5536
house	1355 Payne Ave. N		1885				RA-SPC-5537
house	1361 Payne Ave. N		1885				RA-SPC-5538
grocery store	1380-1382 Payne Ave. N	Friller, F. B.	1921				RA-SPC-5539
Ufton Club/First Swedish Baptist Church	1437 Payne Ave. N		1905				RA-SPC-5540
house	1445 Payne Ave. N		1900				RA-SPC-5541
house	1461-1465 Payne Ave. N		1900				RA-SPC-5542
house	1476 Payne Ave. N		1900				RA-SPC-5543
house	1484 Payne Ave. N		1905				RA-SPC-5544
house	1528 Payne Ave. N		1920				RA-SPC-5545
house	1534 Payne Ave. N		1890				RA-SPC-5546
house	1600 Payne Ave. N		1905				RA-SPC-5547
house	1610 Payne Ave. N		1890				RA-SPC-5548
house	1640 Payne Ave. N		1900				RA-SPC-5549
St. Paul MinneapMinneapolis and Manitoba Railway Co. Shops Roundhouse	193 Pennsylvania Ave.			Y	Y		RA-SPC-5555
house	503 Petit St. E		1895	Y			RA-SPC-5556
house	507 Petit St. E	Klinkerfuss, E.	1888	Y			RA-SPC-5557
house	509 Petit St. E		1890	Y			RA-SPC-5558
Drake Mantel & Tile Company	60 Plato Blvd. E	Hoy, W.J. Company	1909	Y			RA-SPC-5564
Jenny Lee - Prince	115 Plato Blvd.		1910	Y			RA-SPC-5565
William Dixon House	68 Leech St.		1865	Y	Y		RA-SPC-5589
Valentine Haag House	88 Leech St.		1880	Y	Y		RA-SPC-5590
Valentine Haag House	90 Leech St.		1870	Y	Y		RA-SPC-5591

Table 2. Neighborhoods at the Edge of the Walking City, Property List:
Previously Surveyed Properties in the Context Study Area, as Inventoried by the Minnesota State Historic Preservation Office

Property Name	Address	Architect/Builder/Engineer	Property Date	NRHP	CEF	DOE	SHPO Inventory No.
E. Traeger House	94 Leech St.		1902	Y	Y		RA-SPC-5592
Isaac George House	105 Leech St.		1860		Y		RA-SPC-5593
Mattocks House	106-110 Leech St.		1914		Y		RA-SPC-5594
Walter Conway House	109 Leech St.		1883		Y		RA-SPC-5595
Conway House	111 Leech St.		1882		Y		RA-SPC-5596
J. DeRose House	112 Leech St.		1947		Y		RA-SPC-5597
Richard Brown Apartments	141 McBoal St.		1965	Y	Y		RA-SPC-5598
O.J. Reynolds House	155 McBoal St.		1885	Y	Y		RA-SPC-5599
Clarkin Brothers House	159-161 McBoal St.		1905	Y	Y		RA-SPC-5600
Terrance McGovern Barn/House	162 McBoal St.		1886	Y	Y		RA-SPC-5601
Elizabeth Gardner Duplex	184-186 McBoal St.		1891	Y	Y		RA-SPC-5602
Widow O'Connor House	201 1/2 McBoal St.		1870	Y	Y		RA-SPC-5603
Theodore Johnson Apartment Building	424-430 Smith Ave. N		1914	Y	Y		RA-SPC-5604
house	431 Smith Ave. N		1882	Y	Y		RA-SPC-5605
Charles H. Miller House	433 Smith Ave. N		1908	Y	Y		RA-SPC-5606
Dennis McCarthy Garage	436 Smith Ave. N		1922	Y	Y		RA-SPC-5607
William Heusler House	444 Smith Ave. N		1908	Y	Y		RA-SPC-5608
Palmer House	447 Smith Ave. N		1880	Y	Y		RA-SPC-5609
Anton Waldman Duplex	449-451 Smith Ave. N		1875	Y	Y		RA-SPC-5610
Anton Waldman House	457 Smith Ave. N		1872		Y		RA-SPC-5611
Benjamin J. Haag House	458 Smith Ave. N		1911	Y	Y		RA-SPC-5612
Emil F. Henskl House	463 Smith Ave. N		1905	Y	Y		RA-SPC-5613
house	469 Smith Ave. N		1860	Y	Y		RA-SPC-5614
George Krech - Frank Werner House	43 Wilkin St.		1854	Y	Y		RA-SPC-5615
George Krech - Frank Werner House	43 Wilkin St.		1874	Y	Y		RA-SPC-5615
O'Halloran House	107 Wilkin St.		1873	Y	Y		RA-SPC-5616
John & Mary O'Halloran House	109 Wilkin St.		1873	Y	Y		RA-SPC-5617
Capitol Mall	xxx John Ireland Blvd.	Nichols, A.	1900		Y		RA-SPC-5619
Capitol Mall	xxx John Ireland Blvd.	Nelson, E	1900		Y		RA-SPC-5619
Capitol Mall	xxx John Ireland Blvd.	Johnston, C.	1900		Y		RA-SPC-5619
Capitol Mall	xxx John Ireland Blvd.	Gilbert, Cass	1900		Y		RA-SPC-5619
Dr. James Ferguson House	25 Benhill Rd.	Johnston, Clarence H., Sr.	1926				RA-SPC-5625
Robert Schuette House	15 Benhill Rd.	Johnston, Clarence H., Sr.	1918				RA-SPC-5626
Baron Von Freudeurich House	547 Beaumont St.		1854	Y			RA-SPC-5730
Pier Foundry	51 State St.		1956				RA-SPC-5752
Minnesota Farm Bureau Fertilizer Pland	50 Chester St.		1945				RA-SPC-5753
Morgan's Lebanese and Mexican Grocery	736 Robert St.		1963				RA-SPC-5754
Bridge 62026	Carries US TH 52 0.2 miles N of Junction TH 56		1965				RA-SPC-5904
Holy Family Maronite Catholic Church	203 East Robie St.		1950				RA-SPC-5906
auto body shop	877 N. Westminister St.		1940				RA-SPC-5907
Buon Giorno	335 University Ave.		1950				RA-SPC-5908
Cuyuga Park	NW corner of Granite and L'Orient Streets		1957				RA-SPC-5909

Table 2. Neighborhoods at the Edge of the Walking City, Property List:
Previously Surveyed Properties in the Context Study Area, as Inventoried by the Minnesota State Historic Preservation Office

Property Name	Address	Architect/Builder/Engineer	Property Date	NRHP	CEF	DOE	SHPO Inventory No.
house	210 Granite St.		1960				RA-SPC-5910
house	203-205 Genessee St.	Hanson, O. L.	1902				RA-SPC-5911
house	202 Genessee St.		1905				RA-SPC-5912
house	206 Genessee St.		1940				RA-SPC-5913
house	206 Genessee St.		1969				RA-SPC-5913
house	212 Acker St.		1890				RA-SPC-5914
Mt. Airy Homes	L'Orient St. And Pennsylvania Ave.		1959				RA-SPC-5915
house	341 Maryland Ave.		1960				RA-SPC-5916
house	342 Maryland Ave.	Eidsmo, Bud	1924				RA-SPC-5917
Great Northern Railroad Corridor			1862		Y		RA-SPC-5918
house	1181 N. Westminster St.		1900				RA-SPC-5919
duplex	1175-1177 N. Westminster St.		1960				RA-SPC-5920
house	315 Jessamine Ave.		1890				RA-SPC-5921
house	308 E. Magnolia Ave.		1960				RA-SPC-5922
house	304 E. Magnolia Ave.		1920				RA-SPC-5923
house	300 E. Cook Ave.	Charboneaux, Max	1920				RA-SPC-5924
house	303 E. Lawson Ave.		1890				RA-SPC-5925
house	297 Jenks Ave.		1890				RA-SPC-5926
house	298 Jenks Ave.		1890				RA-SPC-5927
house	320 Jenks Ave.		1890				RA-SPC-5928
house	324 Jenks Ave.		1890				RA-SPC-5929
house	328 Jenks Ave.		1890				RA-SPC-5930
house	332 Jenks Ave.		1910				RA-SPC-5931
house	336 Jenks Ave.		1890				RA-SPC-5932
house	335 E. Case Ave.		1940				RA-SPC-5933
house	331 E. Case Ave.		1890				RA-SPC-5934
house	323 E. Case Ave.		1890				RA-SPC-5935
Northern Pacific Railroad Corridor including Westminster Junction			1870				RA-SPC-5936
house	889 N. Westminster St.		1890				RA-SPC-5937
Bridge 6513	Carries Maryland (CSAH) over I 35E, 2.3 miles south of Junction with TH 36 S-T-R: 30-029N-22W		1956				RA-SPC-5939
First Federal Savings and Loan	360 Cedar St.		1971		Y		RA-SPC-5940
Mounds Park Rotating Beacon	1060 Mounds Blvd. E				Y		RA-SPC-6002
commercial building	1024 E. 7th St.		1925				RA-SPC-6010
house	1012 E. 7th St.		1880				RA-SPC-6011
house and garage	1018 E. Ross Ave.		1886				RA-SPC-6013
house and garage	1012 E. Ross Ave.		1916				RA-SPC-6014
house and garage	1008 E. Ross Ave.		1912				RA-SPC-6015
house	998 E. 7th St.		1885				RA-SPC-6016
house and garage	1019 E. Bush Ave.		1938				RA-SPC-6017
house and garage	1020 E. Bush Ave.		1884				RA-SPC-6018
house and garage	1016 E. Bush Ave.		1915				RA-SPC-6019
house	1012 E. Bush Ave.		1890				RA-SPC-6020
house	1010 E. Bush Ave.		1904				RA-SPC-6021
house	1000-1004 E. Bush Ave.		1880				RA-SPC-6022
house	998 E. Bush Ave.		1880				RA-SPC-6023

Table 2. Neighborhoods at the Edge of the Walking City, Property List:
Previously Surveyed Properties in the Context Study Area, as Inventoried by the Minnesota State Historic Preservation Office

Property Name	Address	Architect/Builder/Engineer	Property Date	NRHP	CEF	DOE	SHPO Inventory No.
house and garage	996 E. Bush Ave.		1878				RA-SPC-6024
house and garage	988 E. Bush Ave.		1884				RA-SPC-6025
house and garage	980 E. Bush Ave.		1913				RA-SPC-6026
commercial building	949 E. 7th St.		1904				RA-SPC-6027
Peace Reformed Church	940 E. Ramsey Ave.		1912				RA-SPC-6028
house	954 E. Reaney Ave.		1937				RA-SPC-6029
house and garage	958 E. Reaney Ave.		1880				RA-SPC-6030
Memmer House and Garage	957 E. Reaney Ave.		1886				RA-SPC-6031
house and garage	959 E. Reaney Ave.		1886				RA-SPC-6032
John Entenmann House	947 E. Minnehaha Ave.		1905				RA-SPC-6034
Laura J. Bethke House and Garage	940 E. Minnehaha Ave.		1923				RA-SPC-6035
M. A. Kern House	936-988 E. Minnehaha Ave.		1912				RA-SPC-6036
William E. Tate House and Garage	930 E. Minnehaha Ave.		1898				RA-SPC-6037
house and garage	924 E. Minnehaha Ave.		1896				RA-SPC-6038
E. Steen House and Garage	922 E. Minnehaha Ave.		1884				RA-SPC-6039
Joseph Marien House	916 E. Minnehaha Ave.		1884				RA-SPC-6040
house and garage	914 E. Minnehaha Ave.		1875				RA-SPC-6041
Abraham Schlampp House and Garage	912 E. Minnehaha Ave.		1885				RA-SPC-6042
A. Swanson House and Garage	910 E. Minnehaha Ave.		1887				RA-SPC-6043
J. Stenger House	902 E. Minnehaha Ave.		1907				RA-SPC-6044
W. E. Tate Building	890 E. 7th St.		1889				RA-SPC-6045
Julius Kronishroeder Building	851 E. 7th St.		1910				RA-SPC-6046
commercial building	857 E. 7th St.		1960				RA-SPC-6048
G. A. Johnson Building	865 E. 7th St.		1884				RA-SPC-6049
C. Anderson Building	845-849 E. 7th St.		1885				RA-SPC-6050
commercial building	699 Arcade St.		1940				RA-SPC-6051
house and garage	776 Reaney Ave.		1890				RA-SPC-6052
house	775 E. Reaney Ave.		1882				RA-SPC-6053
house	763 Weide St.		1878				RA-SPC-6054
house	770 E. Bush Ave.		1884				RA-SPC-6055
E. W. Borchner House	1039 York Ave.		1890				RA-SPC-6056
Fred C. Nelson House	1035 York Ave.		1909				RA-SPC-6057
William Salisbury House	1033 York Ave.		1908				RA-SPC-6058
house	893 Russell St.		1924				RA-SPC-6059
house	901 Russell St.		1894				RA-SPC-6060
house	906 Russell St.		1920				RA-SPC-6061
Northern Malleable Iron Company of St. Paul	827, 867 Forest St.		1906				RA-SPC-6062
Lake Superior and Mississippi Railroad	adjacent to Phalen Boulevard		1868				RA-SPC-6064
St. Paul Stillwater and Taylor's Falls Railroad	adjacent to Phalen Boulevard		1872		Y		RA-SPC-6065
house	1023 E. Bush Ave.		1926				RA-SPC-6067
house and garage	1029 E. Bush Ave.		1888				RA-SPC-6068
house	1035 E. Bush Ave.		1880				RA-SPC-6069
house	1036 E. Bush Ave.		1900				RA-SPC-6070
house	1026 E. Bush Ave.		1926				RA-SPC-6071
house	1024 E. Bush Ave.		1884				RA-SPC-6072
Peter Pierre House	987 E. Reaney Ave.		1903				RA-SPC-6073

Table 2. Neighborhoods at the Edge of the Walking City, Property List:
Previously Surveyed Properties in the Context Study Area, as Inventoried by the Minnesota State Historic Preservation Office

Property Name	Address	Architect/Builder/Engineer	Property Date	NRHP	CEF	DOE	SHPO Inventory No.
Herman Ebert House and Garage	981 E. Reaney Ave.		1916				RA-SPC-6074
John Hillard House and Garage	962 E. Reaney Ave.		1884				RA-SPC-6075
Louisa & William C. Hanhohr House and Garage	946 E. Minnehaha Ave.		1904				RA-SPC-6076
commercial building	874 E. 7th St.		1931				RA-SPC-6077
filling station	871 E. 7th St.		1937				RA-SPC-6078
commercial building	710 Arcade St.		1962				RA-SPC-6079
house and garage	768 E. Reaney Ave.		1924				RA-SPC-6080
house and garage	766 E. Bush Ave.		1925				RA-SPC-6081
house	760 E. Bush Ave.		1884				RA-SPC-6082
house	759 E. Bush Ave.		1884				RA-SPC-6083
F. A. Moeller House and Garage	902 Duchess St.		1887				RA-SPC-6084
house	908 Russell St.		1939				RA-SPC-6085
house	905 Russell St.		1969				RA-SPC-6086
house and garage	909 Russell St.		1956				RA-SPC-6087
house and garage	913 Russell St.		1956				RA-SPC-6088
State Capitol Power Plant	691 Robert St.		1910		Y		RA-SPC-6109
commercial building	205-207 W. 7th St.		1922				RA-SPC-6201
commercial building	209 W. 7th St.		1915				RA-SPC-6202
St. Paul Cathedral School	328 Kellogg Blvd. W	Paul Steenberg Construction Company	1914				RA-SPC-6203
Elmhurst Cemetery Chapel	1510 Dale Ave. N		1885				RA-SPC-6325
Tiger Jack Store	369 Dale Ave. N		1949				RA-SPC-6326
Produce Exchange Building	523 Jackson St.		1915				RA-SPC-6330
service station	774 University Ave. W		1920				RA-SPC-6332
Wolf and Marx Building	790-798 Grand Ave.		1912				RA-SPC-6401
Bridge No. 90386 (Seventh Street Improvement Arches)	MN 5 over railroad, 1 mile sothwest of TH 61			Y			RA-SPC-6402
Colorado Street Bridge (Bridge No. L8803)	Colorado St.				Y		RA-SPC-6403
Mounds Theater	1029 Hudson Rd.		1925				RA-SPC-6404
Bridge No. L5852	Sterk Road over Como Park Lagoon	City of St Paul	1894		Y		RA-SPC-6502
Bridge No. 90405	RR over Lexington Ave		1907				RA-SPC-6504
Bridge No. 9250	Cedar St over USTH 52 / University Ave		1922				RA-SPC-6506
house	130 Prospect Blvd.						RA-SPC-6601
house	126 Prospect Blvd.						RA-SPC-6602
Prospect Terrace and Boulevard	Prospect Boulevard						RA-SPC-6603
house	122 Prospect Blvd.						RA-SPC-6604
house	118 Prospect Blvd.						RA-SPC-6605
house	110 Prospect Blvd.						RA-SPC-6606
house	359 Winslow Ave.						RA-SPC-6607
house	363 Winslow Ave.						RA-SPC-6608
house	95 Colorado St.						RA-SPC-6609
house	82 Prospect Blvd.						RA-SPC-6610
house	369 Stryker Ave.						RA-SPC-6611
house	52 Prospect Blvd.						RA-SPC-6612
house	46 Prospect Blvd.						RA-SPC-6613
house	356 Hall Ave.						RA-SPC-6614

Table 2. Neighborhoods at the Edge of the Walking City, Property List:
Previously Surveyed Properties in the Context Study Area, as Inventoried by the Minnesota State Historic Preservation Office

Property Name	Address	Architect/Builder/Engineer	Property Date	NRHP	CEF	DOE	SHPO Inventory No.
house	362 Hall Ave.						RA-SPC-6615
house	366 Hall Ave.						RA-SPC-6616
house	369 Hall Ave.						RA-SPC-6617
house	39 Colorado St.						RA-SPC-6618
house	53 Colorado St.						RA-SPC-6619
house	373 Hall Ave.						RA-SPC-6620
house	377 Hall Ave.						RA-SPC-6621
duplex	387 Hall Ave.						RA-SPC-6622
house	38 Delos St.						RA-SPC-6623
house	398 Hall Ave.						RA-SPC-6624
house	384 Hall Ave.						RA-SPC-6625
house	370 Hall Ave.						RA-SPC-6627
St. Michael's Church Bell Tower	Colorado St.						RA-SPC-6628
commercial building	206 Washa St.						RA-SPC-6629
Stone and Concrete Retaining Wall	Wabasha St., adjacent to 215 Wabasha St.						RA-SPC-6630
Farwell, Ozmun, Kirk, & Co., Complex, Warehouse 2	102 Water St. W						RA-SPC-6631
Farwell, Ozmun, Kirk, & Co., Complex, Warehouse 3	102 Water St. W						RA-SPC-6632
Farwell, Ozmun, Kirk, & Co., Complex, Varnish Plant	102 Water St. W						RA-SPC-6633
Farwell, Ozmun, Kirk, & Co., Complex, Minnesota Valley Railway . . .	102 Water St. W						RA-SPC-6634
Warehouse/Office Building	34 Fillmore Ave.						RA-SPC-6635
industrial building	160-162 Wabasha St.						RA-SPC-6636
The Landsmere	231-233 Arundel St.			Y			RA-SPC-6801
The Kenilworth	223-225 Arundel St.			Y			RA-SPC-6802
apartments	233-235 Mackubin St.			Y			RA-SPC-6803
apartments	237-239 Mackubin St.			Y			RA-SPC-6804
apartments	221 Mackubin St.			Y			RA-SPC-6805
house	460 Marshall Ave. W			Y			RA-SPC-6806
apartment	464-466 Marshall Ave. W			Y			RA-SPC-6807
apartment	478 Marshall Ave. W			Y			RA-SPC-6808
apartment	486 Marshall Ave. W			Y			RA-SPC-6809
house	534 Marshall Ave. W			Y			RA-SPC-6812
house	594 Marshall Ave. W			Y			RA-SPC-6813
house	600 Marshall Ave. W			Y			RA-SPC-6814
house	481 Dayton Ave. W			Y			RA-SPC-6815
house	587 Dayton Ave. W			Y			RA-SPC-6816
apartments	617 Dayton Ave. W			Y			RA-SPC-6817
house	524 Marshall Ave.			Y			RA-SPC-6819
house	536 Dayton Ave.			Y			RA-SPC-6820
Farm Credit Services Building	375 Jackson St.	Bergstedt, Wahlberg, and Wohl	1967				RA-SPC-6901
State Employees Office Building	390 Robert St.	Walter Butler Co.	1967				RA-SPC-6902
Saint Paul Downtown Airport Seaplane Base			1937				RA-SPC-6904
VFW Post 8854	820 Concordia Ave.		1962				RA-SPC-6905

Table 2. Neighborhoods at the Edge of the Walking City, Property List:
Previously Surveyed Properties in the Context Study Area, as Inventoried by the Minnesota State Historic Preservation Office

Property Name	Address	Architect/Builder/Engineer	Property Date	NRHP	CEF	DOE	SHPO Inventory No.
D. W. Lawler House (razed)	552 Marshall Ave.		1908	Y			RA-SPC-6906
Union Depot Elevated Rail Yards	E. Kellogg Blvd.	Mears, Frederick	1920		Y		RA-SPC-6907
Chicago, Milwaukee and Saint Paul Railway Company Railroad Corridor Segment			1920		Y		RA-SPC-6908
Minneapolis-St. Paul Interurban Streetcar Line (St. Paul Segment)			1890				RA-SPC-7001
Riverside Hangar Complex (Holman Field)	690 Bayfield St. Bldg. 690-01-01	Standard Construction Company	1942	Y			RA-SPC-7003
Riverside Hangar Complex (Holman Field)	690 Bayfield St. Bldg. 690-01-01	Unit Structures and Rilco, Inc.	1942	Y			RA-SPC-7003
Office (former Power House)	Centered around Minnehaha Ave. between Swede Hollow & Greenbrier		1883			Y	RA-SPC-7004
Office (former Power House)	Centered around Minnehaha Ave. between Swede Hollow & Greenbrier		1934			Y	RA-SPC-7004
Office (former Power House)	Centered around Minnehaha Ave. between Swede Hollow & Greenbrier		1975			Y	RA-SPC-7004
Grain Dryer	Centered around Minnehaha Ave. between Swede Hollow & Greenbrier		1951			Y	RA-SPC-7005
Grit Storage	Centered around Minnehaha Ave. between Swede Hollow & Greenbrier		1893			Y	RA-SPC-7006
Grit Storage	Centered around Minnehaha Ave. between Swede Hollow & Greenbrier		1935			Y	RA-SPC-7006
Racking Room	Centered around Minnehaha Ave. between Swede Hollow & Greenbrier		1893			Y	RA-SPC-7007
Racking Room	Centered around Minnehaha Ave. between Swede Hollow & Greenbrier		1934			Y	RA-SPC-7007
Wash House	Centered around Minnehaha Ave. between Swede Hollow & Greenbrier		1901			Y	RA-SPC-7008
Wash House	Centered around Minnehaha Ave. between Swede Hollow & Greenbrier		1935			Y	RA-SPC-7008
Shavings Vault	Centered around Minnehaha Ave. between Swede Hollow & Greenbrier		1901			Y	RA-SPC-7009
Pump House No. 3	Centered around Minnehaha Ave. between Swede Hollow & Greenbrier		1934			Y	RA-SPC-7010
Retaining Wall and Stairway	Centered around Minnehaha Ave. between Swede Hollow & Greenbrier		1901			Y	RA-SPC-7011

Table 2. Neighborhoods at the Edge of the Walking City, Property List:
Previously Surveyed Properties in the Context Study Area, as Inventoried by the Minnesota State Historic Preservation Office

Property Name	Address	Architect/Builder/Engineer	Property Date	NRHP	CEF	DOE	SHPO Inventory No.
Machine Shop/Blacksmith Shop/Paint Shop	Centered around Minnehaha Ave. between Swede Hollow & Greenbrier		1911			Y	RA-SPC-7012
Stock House No. 3	Centered around Minnehaha Ave. between Swede Hollow & Greenbrier		1907			Y	RA-SPC-7013
Pump House No. 5	Centered around Minnehaha Ave. between Swede Hollow & Greenbrier		1933			Y	RA-SPC-7014
Laboratory/Wort Cooler	Centered around Minnehaha Ave. between Swede Hollow & Greenbrier		1883			Y	RA-SPC-7015
Laboratory/Wort Cooler	Centered around Minnehaha Ave. between Swede Hollow & Greenbrier		1911			Y	RA-SPC-7015
Hop Storage	Centered around Minnehaha Ave. between Swede Hollow & Greenbrier		1900			Y	RA-SPC-7016
Hop Storage	Centered around Minnehaha Ave. between Swede Hollow & Greenbrier		1911			Y	RA-SPC-7016
Hop Storage	Centered around Minnehaha Ave. between Swede Hollow & Greenbrier		1935			Y	RA-SPC-7016
Stock House No. 1	Centered around Minnehaha Ave. between Swede Hollow & Greenbrier		1947			Y	RA-SPC-7017
Stock House No. 1	Centered around Minnehaha Ave. between Swede Hollow & Greenbrier		1953			Y	RA-SPC-7017
Stock House No. 4	Centered around Minnehaha Ave. between Swede Hollow & Greenbrier		1948			Y	RA-SPC-7018
Credit Union	Centered around Minnehaha Ave. between Swede Hollow & Greenbrier		1937			Y	RA-SPC-7019
Pump House No. 1	Centered around Minnehaha Ave. between Swede Hollow & Greenbrier		1939			Y	RA-SPC-7021
Power Plant	Centered around Minnehaha Ave. between Swede Hollow & Greenbrier		1933			Y	RA-SPC-7022
Garage	Centered around Minnehaha Ave. between Swede Hollow & Greenbrier		1936			Y	RA-SPC-7023
Warehouse No. 1	Centered around Minnehaha Ave. between Swede Hollow & Greenbrier		1953			Y	RA-SPC-7024

Table 2. Neighborhoods at the Edge of the Walking City, Property List:
Previously Surveyed Properties in the Context Study Area, as Inventoried by the Minnesota State Historic Preservation Office

Property Name	Address	Architect/Builder/Engineer	Property Date	NRHP	CEF	DOE	SHPO Inventory No.
Diesel Engine House	Centered around Minnehaha Ave. between Swede Hollow & Greenbrier		1948			Y	RA-SPC-7025
Bottling House	Centered around Minnehaha Ave. between Swede Hollow & Greenbrier		1901			Y	RA-SPC-7026
Bottling House	Centered around Minnehaha Ave. between Swede Hollow & Greenbrier		1911			Y	RA-SPC-7026
Bottling House	Centered around Minnehaha Ave. between Swede Hollow & Greenbrier		1934			Y	RA-SPC-7026
Bottling House	Centered around Minnehaha Ave. between Swede Hollow & Greenbrier		1946			Y	RA-SPC-7026
Bottling House	Centered around Minnehaha Ave. between Swede Hollow & Greenbrier		1953			Y	RA-SPC-7026
Warehouse No. 3 (Case Storage)	Centered around Minnehaha Ave. between Swede Hollow & Greenbrier		1945			Y	RA-SPC-7027
New Bew House Addition	Centered around Minnehaha Ave. between Swede Hollow & Greenbrier		1955			Y	RA-SPC-7028
Electric and Pipe Shop	Centered around Minnehaha Ave. between Swede Hollow & Greenbrier		1957			Y	RA-SPC-7029
Silo	Centered around Minnehaha Ave. between Swede Hollow & Greenbrier		1960			Y	RA-SPC-7030
Wash House/Racking Facility	Centered around Minnehaha Ave. between Swede Hollow & Greenbrier		1962			Y	RA-SPC-7031
Pump House No. 11	Centered around Minnehaha Ave. between Swede Hollow & Greenbrier		1958			Y	RA-SPC-7032
Rail Shipping and Storage	Centered around Minnehaha Ave. between Swede Hollow & Greenbrier		1965			Y	RA-SPC-7033
Sankey Building	Centered around Minnehaha Ave. between Swede Hollow & Greenbrier		1972			Y	RA-SPC-7034
Garage	Centered around Minnehaha Ave. between Swede Hollow & Greenbrier		1970			Y	RA-SPC-7035
bridge	Centered around Minnehaha Ave. between Swede Hollow & Greenbrier		1978			Y	RA-SPC-7036

Table 2. Neighborhoods at the Edge of the Walking City, Property List:
Previously Surveyed Properties in the Context Study Area, as Inventoried by the Minnesota State Historic Preservation Office

Property Name	Address	Architect/Builder/Engineer	Property Date	NRHP	CEF	DOE	SHPO Inventory No.
Bridge No. 5514	carries USTH 61 over tracks owned by Burlington Northern (Arcade St)	Souther Construction Co., St. Paul MN	1949				RA-SPC-7101
Bridge No. 5514	carries USTH 61 over tracks owned by Burlington Northern (Arcade St)	MHD	1949				RA-SPC-7101
Bridge No. 5560	carries tracks over CSAH 53 (Dale St) south of Maryland Ave	MHD	1936				RA-SPC-7102
Bridge No. 5560	carries tracks over CSAH 53 (Dale St) south of Maryland Ave	McCree and Co.,; Widell Co.	1936				RA-SPC-7102
Bridge No. 5664	carries CSAH 55 (Jackson St) over Burlington Northern tracks	MHD	1940				RA-SPC-7103
Bridge No. 5950	carries east-bound lane of Warner Rd over rail yard in Daytons Bluff	M.E. Souther, Inc.; St Paul	1942				RA-SPC-7104
Bridge No. 5950	carries east-bound lane of Warner Rd over rail yard in Daytons Bluff	St. Paul Dept of Public Works	1942				RA-SPC-7104
Bridge No. 90378	in process of replacement/reconstruction		1936				RA-SPC-7105
Bridge No. 90381	carries George St over Robert St		1930				RA-SPC-7106
Bridge No. 90396	carries Wheelock Parkway over Trout Brook and Soo Line tracks	St. Paul Dept of Public Works	1954				RA-SPC-7107
Bridge No. 90396	carries Wheelock Parkway over Trout Brook and Soo Line tracks	Kraus-Anderson of St. Paul Co	1954				RA-SPC-7107
Bridge No. 90410	carries abandoned Soo Line Rail corridor over CSAH 57 (Westminster St)	Wisconsin Bridge and Iron Co., N Milwaukee WI	1919				RA-SPC-7108
Bridge No. 90428	carries Burr St over rail corridor	Chicago, St. Paul, Mpls, and Omaha Railway	1890				RA-SPC-7110
Bridge No. 90428	carries Burr St over rail corridor	Chicago, St. Paul, Mpls, and Omaha Railway	1890				RA-SPC-7110
Bridge No. 92297	carries Mississippi St over abandoned rail corridor N. of Cayuga St	Turner, C. A. P.	1912		Y		RA-SPC-7112
Bridge No. 92797	carries east-bound Kellogg Blvd between St Peter and Wabasha streets		1928				RA-SPC-7113
Bridge No. 92798	carries portion of Kellogg Blvd over Market St	Clement F. Sculley Equipment Co	1936				RA-SPC-7114
Bridge No. 92798	carries portion of Kellogg Blvd over Market St	MHD	1936				RA-SPC-7114

Table 2. Neighborhoods at the Edge of the Walking City, Property List:
Previously Surveyed Properties in the Context Study Area, as Inventoried by the Minnesota State Historic Preservation Office

Property Name	Address	Architect/Builder/Engineer	Property Date	NRHP	CEF	DOE	SHPO Inventory No.
Bridge No. L5725	crossing East Fourth Street, abandoned railroad underpass structure	Great Northern Railway	1892				RA-SPC-7115
Bridge No. L5725	crossing East Fourth Street, abandoned railroad underpass structure	Great Northern Railway	1892				RA-SPC-7115
Bridge No. L8786	crosses Fourth St East owned by Burlington Northern	Great Northern Railway	1915				RA-SPC-7116
Bridge No. L8786	crosses Fourth St East owned by Burlington Northern	Great Northern Railway	1915				RA-SPC-7116
Bridge No. 5592	MUN 327, Wheelock under Soo Ry (aban)		1938				RA-SPC-7117
Bridge No. 90412	CSAH 58 over Edgerton / Bush & CNW RR	N. E. Sassig	1887				RA-SPC-7119
Bridge No. 90421	MUN 1912 over Osceola Ave under Soo Line		1929				RA-SPC-7120
Bridge No. 90427	MUN 490, Chatsworth under BN Inc		1892				RA-SPC-7121
Bridge No. 92090	2nd St over ravine		1931				RA-SPC-7123
Bridge No. 92091	Duke St under Soo Line RR						RA-SPC-7125
Bridge No. 92293	Sibley under Soo Line RR		1919				RA-SPC-7126
Bridge No. 93986	Warner Rd over Trout Br		1935				RA-SPC-7127
Bridge No. L8782	4th St Under C&NW RR		1896				RA-SPC-7128
Bridge No. L8787	4th St Under BN Inc (NP)		1893				RA-SPC-7129
Bridge No. L8788	4th St under BN Inc (NP)		1895				RA-SPC-7130
Bridge No. L8789	Phalen Park Bridge, pedestrian path over channel		1906		Y		RA-SPC-7131
Bridge No. L9215	Victoria St under Soo Line RR		1928				RA-SPC-7132
Bridge No. 90394	W Maryland under BN Inc		1928				RA-SPC-7133
Bridge No. L8560	Phalen Drive over S. Canal, Phalen Park		1923		Y		RA-SPC-7135
Balian, Aram, House	236 E. Arliington Ave.	Balian, Aram	1922				RA-SPC-7136
Balian, Aram, House	236 E. Arliington Ave.	Spreigl, Herman	1922				RA-SPC-7136
Balian, Aram, House	236 E. Arliington Ave.	Strub, Matthias	1922				RA-SPC-7136
O'Donnell Shoe Company Building	509 Sibley St.	Butler Brothers Company	1914	Y			RA-SPC-7137
apartments	138-140 Arundel			Y			RA-SPC-7301
apartments	56 Arundel			Y			RA-SPC-7302
apartments	421 Ashland Ave.			Y			RA-SPC-7303
A. P. Wilkes House	433 Ashland Ave.		1870	Y			RA-SPC-7304
house	464 Ashland Ave.			Y			RA-SPC-7305
Saint Paul's Church Home	484 Ashland Ave.			Y			RA-SPC-7306
Old St. Paul's Universalist Church	495 Ashland Ave.			Y			RA-SPC-7307
house	152 Avon St. S			Y			RA-SPC-7308
house	152 Avon St. S			Y			RA-SPC-7309
house	213-215 Avon St. S			Y			RA-SPC-7310
house	218 Avon Ave. S			Y			RA-SPC-7311
house	223 Avon Ave. S			Y			RA-SPC-7312
house	30 Chatsworth St.			Y			RA-SPC-7313
house	43 Chatsworth St.			Y			RA-SPC-7314
J.Q. Adams House	3 Crocus Hill			Y			RA-SPC-7315

Table 2. Neighborhoods at the Edge of the Walking City, Property List:
Previously Surveyed Properties in the Context Study Area, as Inventoried by the Minnesota State Historic Preservation Office

Property Name	Address	Architect/Builder/Engineer	Property Date	NRHP	CEF	DOE	SHPO Inventory No.
house	2 Crocus Hill			Y			RA-SPC-7316
house	8 Crocus Hill			Y			RA-SPC-7317
house	12 Crocus Hill			Y			RA-SPC-7318
house	14 Crocus Hill			Y			RA-SPC-7319
house	13 Crocus Hill						RA-SPC-7320
apartments	62 Dale St.			Y			RA-SPC-7321
house	308 Dayton Ave.		1970	Y			RA-SPC-7322
house	241 Dayton Ave.		1920	Y			RA-SPC-7323
house	248 Dayton Ave.		1900	Y			RA-SPC-7324
Thacker Apartments	268-270 Dayton Ave.			Y			RA-SPC-7325
Thacker Apartments	272-274 Dayton Ave.			Y			RA-SPC-7326
Thacker Apartments	280-282 Dayton Ave.			Y			RA-SPC-7327
Thacker Apartments	286-288 Dayton Ave.			Y			RA-SPC-7328
Thacker Apartments	287 Dayton Ave.			Y			RA-SPC-7329
Thacker Apartments	290-292 Dayton Ave.			Y			RA-SPC-7330
apartments	295-297 Dayton Ave.			Y			RA-SPC-7331
apartments	300 Dayton Ave.			Y			RA-SPC-7332
commercial building	301 Dayton Ave.			Y			RA-SPC-7333
apartments	303-305 Dayton Ave.			Y			RA-SPC-7334
house	618 Fairmount Ave.			Y			RA-SPC-7335
W.H. Vittum House	639 Fairmount Ave.			Y			RA-SPC-7336
house	654 Fairmount Ave.			Y			RA-SPC-7337
house	666 Fairmount Ave.			Y			RA-SPC-7338
Allen H. Stem House	680 Fairmount Ave.			Y			RA-SPC-7339
house	686 Fairmount Ave.			Y			RA-SPC-7340
house	689 Fairmount Ave.			Y			RA-SPC-7341
house	688 Fairmount Ave.			Y			RA-SPC-7342
house	692 Fairmount Ave.			Y			RA-SPC-7343
house	707 Fairmount Ave.		1892	Y			RA-SPC-7344
house	713 Fairmount Ave.			Y			RA-SPC-7345
B.H. Schriber House	727 Fairmount Ave.		1898	Y			RA-SPC-7346
L.C. Bacon House	737 Fairmount Ave.		1898	Y			RA-SPC-7347
house	742 Fairmount Ave.			Y			RA-SPC-7348
house	746 Fairmount Ave.			Y			RA-SPC-7349
house	749 Fairmount Ave.			Y			RA-SPC-7350
house	750 Fairmount Ave.			Y			RA-SPC-7351
Dixon S. Elliott House	753 Fairmount Ave.		1901	Y			RA-SPC-7352
Dixon S. Elliott House	756 Fairmount Ave.		1890	Y			RA-SPC-7353
house	764 Fairmount Ave.			Y			RA-SPC-7354
John E. Haycock House	767 Fairmount Ave.		1892	Y			RA-SPC-7355
A.W. Trenholm House	770 Fairmount Ave.		1900	Y			RA-SPC-7356
John E. Haycock House	771 Fairmount Ave.		1899	Y			RA-SPC-7357
G.B. Dodd House	772 Fairmount Ave.	Georgian Revival	1899	Y			RA-SPC-7358
J.E. Ricketts House	784 Fairmount Ave.		1899	Y			RA-SPC-7359
house	788 Fairmount Ave.			Y			RA-SPC-7360
S.C. Cook House	792 Fairmount Ave.		1892	Y			RA-SPC-7361
Asa G. Briggs House	791 Fairmount Ave.		1895	Y			RA-SPC-7362
A. E. Boyesen House	796 Fairmount Ave.		1892	Y			RA-SPC-7363
house	805 Fairmount Ave.			Y			RA-SPC-7364
house	807 Fairmount Ave.			Y			RA-SPC-7365

Table 2. Neighborhoods at the Edge of the Walking City, Property List:
Previously Surveyed Properties in the Context Study Area, as Inventoried by the Minnesota State Historic Preservation Office

Property Name	Address	Architect/Builder/Engineer	Property Date	NRHP	CEF	DOE	SHPO Inventory No.
Shea/Skaret House	808 Fairmount Ave.			Y			RA-SPC-7366
house	814 Fairmount Ave.			Y			RA-SPC-7367
apartments	815-817 Fairmount Ave.			Y			RA-SPC-7368
M.L. Merrill House	818 Fairmount Ave.		1885	Y			RA-SPC-7369
house	821 Fairmount Ave.			Y			RA-SPC-7370
house	822-824 Fairmount Ave.			Y			RA-SPC-7371
house	831 Fairmount Ave.			Y			RA-SPC-7372
house	835 Fairmount Ave.			Y			RA-SPC-7373
house	836 Fairmount Ave.			Y			RA-SPC-7374
house	844 Fairmount Ave.			Y			RA-SPC-7375
house	845 Fairmount Ave.			Y			RA-SPC-7376
house	849 Fairmount Ave.			Y			RA-SPC-7377
house	853 Fairmount Ave.			Y			RA-SPC-7378
N.S. Rose House	857-859 Fairmount Ave.		1908	Y			RA-SPC-7379
A.C. Floan House	862 Fairmount Ave.	Buchner & Orth	1911	Y			RA-SPC-7380
Pearson/Sweeney House	865 Fairmount Ave.		1901	Y			RA-SPC-7381
F.J. Ottis House	867 Fairmount Ave.		1903	Y			RA-SPC-7382
house	868 Fairmount Ave.			Y			RA-SPC-7383
house	873 Fairmount Ave.			Y			RA-SPC-7384
house	874 Fairmount Ave.			Y			RA-SPC-7385
A.B. Van Bergen House	880 Fairmount Ave.	Linhoff, Peter		Y			RA-SPC-7386
house	883 Fairmount Ave.	Nickel	1894	Y			RA-SPC-7387
house	891 Fairmount Ave.			Y			RA-SPC-7388
house	892 Fairmount Ave.			Y			RA-SPC-7389
house	897 Fairmount Ave.			Y			RA-SPC-7390
house	900 Fairmount Ave.			Y			RA-SPC-7391
house	901 Fairmount Ave.			Y			RA-SPC-7392
house	903 Fairmount Ave.			Y			RA-SPC-7393
house	904 Fairmount Ave.			Y			RA-SPC-7394
house	910 Fairmount Ave.			Y			RA-SPC-7395
house	911 Fairmount Ave.			Y			RA-SPC-7396
house	661 Fairmount Ave.			Y			RA-SPC-7398
house	665 Fairmount Ave.			Y			RA-SPC-7399
Herbert Davis House	671 Fairmount Ave.		1896	Y			RA-SPC-7400
house	917 Fairmount Ave.			Y			RA-SPC-7401
Edward J. Jones House	620-622 Goodrich Ave.			Y			RA-SPC-7402
E.J. Megrath House	621-623 Goodrich Ave.			Y			RA-SPC-7403
Alex Cathcart House	631 Goodrich House		1897	Y			RA-SPC-7405
house	635 Goodrich House			Y			RA-SPC-7406
house	641 Goodrich House	Lockwood	1896	Y			RA-SPC-7407
J.E. Markham House	642 Goodrich House	Locjwood	1896	Y			RA-SPC-7408
house	644 Goodrich House			Y			RA-SPC-7409
Kirk Driscoll House	645 Goodrich House	Lockwood	1901	Y			RA-SPC-7410
W.P. Harper House	649 Goodrich House	George Mayer	1892	Y			RA-SPC-7411
Humphrey Barton House	650 Goodrich House	Carl Waldon	1904	Y			RA-SPC-7412
S.C. Stickney House	653 Goodrich House	Reed	1889	Y			RA-SPC-7413
Russell-Booth House	655-657 Goodrich Ave.		1897	Y			RA-SPC-7414
house	662 Goodrich Ave.			Y			RA-SPC-7415
J.L. Donahower House	665 Goodrich Ave.	Kinsley	1894	Y			RA-SPC-7416
O.F. Sherman House	667 Goodrich Ave.	Reed & Stern	1894	Y			RA-SPC-7417

Table 2. Neighborhoods at the Edge of the Walking City, Property List:
Previously Surveyed Properties in the Context Study Area, as Inventoried by the Minnesota State Historic Preservation Office

Property Name	Address	Architect/Builder/Engineer	Property Date	NRHP	CEF	DOE	SHPO Inventory No.
house	670 Goodrich Ave.			Y			RA-SPC-7418
A.J. Cummings House	675 Goodrich Ave.		1901	Y			RA-SPC-7419
house	676-678 Goodrich Ave.			Y			RA-SPC-7420
house	680-682 Goodrich Ave.			Y			RA-SPC-7421
H.P. Bend House	683 Goodrich Ave.	Linhoff	1909	Y			RA-SPC-7422
Mrs. E.S. Greer House	691 Goodrich Ave.	Lockwood	1906	Y			RA-SPC-7423
house	693 Goodrich Ave.			Y			RA-SPC-7424
house	697 Goodrich Ave.			Y			RA-SPC-7426
W.E. Alair House	708 Goodrich Ave.		1907	Y			RA-SPC-7427
house	710-712 Goodrich Ave.			Y			RA-SPC-7428
T.W. Short House	715 Goodrich Ave.		1909	Y			RA-SPC-7429
house	716 Goodrich Ave.			Y			RA-SPC-7430
Frank Van Dyne House	719 Goodrich Ave.	Lockwood	1904	Y			RA-SPC-7431
A.G. Galbraith House	720 Goodrich Ave.	Nickel	1895	Y			RA-SPC-7432
house	728 Goodrich Ave.			Y			RA-SPC-7433
house	730 Goodrich Ave.			Y			RA-SPC-7434
Rice/Geraghty House	735 Goodrich Ave.		1901	Y			RA-SPC-7435
R.R. Edwards House	737 Goodrich Ave.	Lockwood	1902	Y			RA-SPC-7436
house	742 Goodrich Ave.			Y			RA-SPC-7437
A.T. Koerner House	748 Goodrich Ave.	J. M. Doherty	1889	Y			RA-SPC-7438
C.M. Power House	751 Goodrich Ave.	Wilcox and Johnston	1888	Y			RA-SPC-7440
house	756 Goodrich Ave.			Y			RA-SPC-7441
house	764 Goodrich Ave.			Y			RA-SPC-7442
house	768 Goodrich Ave.			Y			RA-SPC-7443
house	773 Goodrich Ave.			Y			RA-SPC-7444
house	780 Goodrich Ave.			Y			RA-SPC-7445
A.A. Doolittle House	781 Goodrich Ave.	C. H. Johnston	1892	Y			RA-SPC-7446
house	785 Goodrich Ave.			Y			RA-SPC-7447
E.C. Murdock House	788 Goodrich Ave.	E. V. Dodge	1890	Y			RA-SPC-7448
house	792 Goodrich Ave.			Y			RA-SPC-7449
house	793 Goodrich Ave.			Y			RA-SPC-7450
house	796 Goodrich Ave.			Y			RA-SPC-7451
Allan Black House	797 Goodrich Ave.	Lockwood	1901	Y			RA-SPC-7452
Oliver Crosby House	801-803 Goodrich Ave.	O'Meyer & Thor	1890	Y			RA-SPC-7453
C. L. Kluckhohn House	804 Goodrich Ave.	Gilbert & Taylor	1891	Y			RA-SPC-7454
D.D. Smith House	812 Goodrich Ave.	Stern	1890	Y			RA-SPC-7455
A.H. Hageland House	813 Goodrich Ave.	Charles Toy	1894	Y			RA-SPC-7456
house	826 Goodrich Ave.			Y			RA-SPC-7457
Gen. C.C. Andrews House	833 Goodrich Ave.			Y			RA-SPC-7459
house	834 Goodrich Ave.			Y			RA-SPC-7460
house	838-840 Goodrich Ave.			Y			RA-SPC-7461
house	842-844 Goodrich Ave.			Y			RA-SPC-7462
J.M. Gruber House	851-853 Goodrich Ave.	Olson & Erikson	1915	Y			RA-SPC-7463
house	862 Goodrich Ave.			Y			RA-SPC-7464
Mrs. Louisa Adams House	866 Goodrich Ave.			Y			RA-SPC-7465
Walterstroff and Montz Bldg.	216-220 7th St. E.		1875	Y			RA-SPC-7466
St. Peter Clave Church Rectory	319 Fuller Ave.		1886				RA-SPC-7512
Wittmer Saloon	859 Randolph Ave.	Dannecker, Joseph	1885				RA-SPC-7518
3M Corporation Building 2	NW corner of Forest St. N. & Bush Ave.		1920		Y		RA-SPC-8001

Table 2. Neighborhoods at the Edge of the Walking City, Property List:
Previously Surveyed Properties in the Context Study Area, as Inventoried by the Minnesota State Historic Preservation Office

Property Name	Address	Architect/Builder/Engineer	Property Date	NRHP	CEF	DOE	SHPO Inventory No.
3M Corporation Building 4	West of Forest St. N., south of Phalen Blvd.		1922		Y		RA-SPC-8002
3M Corporation Building 14	North of Bush Ave.		1929		Y		RA-SPC-8003
3M Corporation Building 20	NE corner of Bush Ave. & Mendota St.		1937		Y		RA-SPC-8004
3M Corporation Building 27	886 Minnehaha Ave. E		1910		Y		RA-SPC-8005
3M Corporation Building 28	888 Minnehaha Ave. E		1910		Y		RA-SPC-8006
3M Corporation Building 30	888 Minnehaha Ave. E		1946		Y		RA-SPC-8007
3M Corporation Building 40	South of Reaney Ave., west of Mendota St.		1948		Y		RA-SPC-8008
3M Corporation Building 41	879 E. 7th St.		1949		Y		RA-SPC-8009
3M Corporation Building 42	East of Mendota St., North or Reamey Ave.		1950		Y		RA-SPC-8010
3M Corporation Building 85	North of Phalen Blvd., east of Dutchess St.		1980		Y		RA-SPC-8012
3M Corporation Building 99	878 Dutchess St.		1890		Y		RA-SPC-8013
3M Corporation Building 45	South of CStM&O / C&NW / UP Railroad		1951		Y		RA-SPC-8014
St. Paul Hilton	11 E. Kellogg Blvd.		1965		Y		RA-SPC-8090
St. Paul YWCA	65 E. Kellogg Blvd.		1961		Y		RA-SPC-8091
Kellogg Square	111 E. Kellogg Blvd.		1970		Y		RA-SPC-8092
Kellogg Square Parking Ramp	111 E. Kellogg Blvd.		1970		Y		RA-SPC-8093
Kellogg Square Townhouses	111 E. Kellogg Blvd.		1973		Y		RA-SPC-8094
Dayton's Department St.	411 Cedar St.		1963		Y		RA-SPC-8095
Osborne Bldg.	370 N. Wabasha		1968		Y		RA-SPC-8096
Minnesota Mutual Life Insurance Company	345 Cedar St.		1955		Y		RA-SPC-8097
Victory Ramp	East 4th St. and N. Wabasha St.		1955		Y		RA-SPC-8098
Degree of Honor Building	325 Cedar St.		1961		Y		RA-SPC-8099
Degree of Honor Building	325 Cedar St.		1962		Y		RA-SPC-8099
Osborne Plaza	370 N. Wabasha		1968		Y		RA-SPC-8100
Northwestern National Bank	55 E. 5th St.		1971		Y		RA-SPC-8101
Capital Centre Bldg.	366 Wabasha St.		1973		Y		RA-SPC-8102
American National Bank Bldg.	101 E. Fifth St.		1974		Y		RA-SPC-8103
First Bank Addition	332 Minnesota St.		1969		Y		RA-SPC-8104
Minnesota Department of Economic Security	390 N. Robert St.		1967		Y		RA-SPC-8105
Farm Credit Banks	375 Jackson St.		1965		Y		RA-SPC-8106
The Buttery	395 N. Robert		1930		Y		RA-SPC-8107
Radisson Hotel Addition	Kellogg Blvd. and Cedar St.		1996		Y		RA-SPC-8108
Farm Credit Banks	135 E. 5th St.		1979		Y		RA-SPC-8109
Parking Structure	45 E. Kellogg		2001		Y		RA-SPC-8110
Parking Structure	50 E. 4th St.		2001		Y		RA-SPC-8111